

**NOTICE!!**

**These documents have been scanned!**

**Do not place un-scanned documents beneath this notice!**

**Do not remove this notice from this file!**

GPO Jacket No. 560-102  
Print Order 61540  
Rise Business Services, LLC  
Job=AZ15 5/30/2019



Box Number= AZ15105



Claim Begin-End: AMC371453-AMC371453

**1 Initial Receipt**



AZ15105-11

AMC371038-AMC371456

United States Department of the Interior  
 Bureau of Land Management  
 BUSINESS & SUPPORT SVCS DIV  
 ONE N CENTRAL AVE  
 PHOENIX, AZ 85004 -2203  
 Phone: (602) 417-9200

Receipt

No: 1265688

Transaction #: 1308921		<b>ENTERED IN COMPUTER</b>
Date of Transaction: 04/17/2006		
CUSTOMER:	GORDON L SUNDE PO BOX 3852 SPARKS,NV 89432	APR 20 2006 <i>FB</i>

LINE #	QTY	DESCRIPTION	REMARKS	UNIT PRICE	TOTAL
1	1.00	LOCATABLE MINERALS / MINING CLAIMS- NEW,UNADJUD, ONE OR MORE AUTH NOS / NEW MINING CLAIM LOCATION FEE \$30 (1993) CASES: AMC371453/\$30.00		- n/a -	30.00
2	1.00	LOCATABLE MINERALS / MINING CLAIMS- NEW,UNADJUD, ONE OR MORE AUTH NOS / NEW MINING CLAIM PROCESSING FEE \$15 (1930) CASES: AMC371453/\$15.00		- n/a -	15.00
3	1.00	LOCATABLE MINERALS / MINING CLAIMS- NEW,UNADJUD, ONE OR MORE AUTH NOS / NEW MINING CLM MAINT FEE \$125 (1993) CASES: AMC371453/\$125.00	MAIN 2006 (1)	- n/a -	125.00
<b>TOTAL:</b>					<b>\$170.00</b>

PAYMENT INFORMATION			
1	AMOUNT:	\$170.00	POSTMARKED: 04/06/2006
	TYPE:	CHECK	RECEIVED: 04/12/2006
	CHECK NO:	4627	
	NAME:	SUNDE, GORDON L PO BOX 3852 SPARKS NV 89432	

REMARKS

This receipt was generated by the automated BLM Collections and Billing System and is a paper representation of a portion of the official electronic record contained therein.

**NOTICE!!**

**These documents have been scanned!**

**Do not place un-scanned documents beneath this notice!**

**Do not remove this notice from this file!**

GPO Jacket No. 560-102  
Print Order 61540  
Rise Business Services, LLC  
Job=AZ15 5/30/2019



Box Number= AZ15105



Claim Begin-End: AMC371453-AMC371453

**2 Correspondence**



AZ15105-11

AMC371038-AMC371456

**NO  
DOCUMENTS  
FOUND**

NO DOCUMENTS FOUND  
NO DOCUMENTS FOUND

**NOTICE!!**

**These documents have been scanned!**

**Do not place un-scanned documents beneath this notice!**

**Do not remove this notice from this file!**

GPO Jacket No. 560-102  
Print Order 61540  
Rise Business Services, LLC  
Job=AZ15 5/30/2019



Box Number= AZ15105



Claim Begin-End: AMC371453-AMC371453

**3 Transfers**



AZ15105-11

AMC371038-AMC371456



Amc 371453

RECEIVED  
BLM AZ STATE OFFICE  
2009 MAR 25 4:34  
PHOENIX, ARIZONA

Recording requested by: \_\_\_\_\_  
When recorded, mail to: \_\_\_\_\_

Name: Steve Hunt  
Address: P.O. Box 1087  
City: Baker City  
State/Zip: OREGON 97814

Space above reserved for use by Recorder's Office  
Document prepared by:  
Name Earl Dorsey  
Address 817 Starlight Ct  
City/State/Zip SAN JOSE, CAL 95117

Property Tax Parcel/Account Number: \_\_\_\_\_

## Quitclaim Deed

This Quitclaim Deed is made on MARCH 16<sup>th</sup>, between  
Earl Dorsey, Grantor, of 817 Starlight Ct. 95117  
SAN JOSE, City of CAL,  
and Steve Hunt, Grantee, of P.O. Box 1087  
Baker City, City of OREGON 97814.

For valuable consideration, the Grantor hereby quitclaims and transfers all right, title, and interest held by the Grantor in the following described real estate and improvements to the Grantee, and his or her heirs and assigns, to have and hold forever, located at AMC 371453  
Quartzsite, City of ARIZONA:

UNPAID MINING CLAIM Goldeye #4  
Dated from 4-7-88 location sec. 14 RANGE 20W,  
TOWNSHIP 34N 5 1/2 SO. West 1/4 NW, West exempt A6

Subject to all easements, rights of way, protective covenants, and mineral reservations of record, if any.

Taxes for the tax year of NONE shall be prorated between the Grantor and Grantee as of the date of recording of this deed.

ENTERED INTO COMPUTER

4/30/09 AB

Dated: 3-16-09

Earl Dorsey  
Signature of Grantor

EARL Dorsey  
Name of Grantor

RECEIVED  
BLH AZ STATE OFFICE  
2009 MAR 25 A 9:34  
PHOENIX, ARIZONA

[Signature]  
Signature of Witness #1

[Signature]  
Printed Name of Witness #1

[Signature]  
Signature of Witness #2


[Signature]  
Printed Name of Witness #2

State of Nevada County of Clark

On March 16 2009, the Grantor, Earl Dorsey,

personally came before me and, being duly sworn, did state and prove that he/she is the person described in the above document and that he/she signed the above document in my presence.

Christine Stange  
Notary Signature



Notary Public,

In and for the County of Clark State of Nevada

My commission expires: July 9 2012 Seal

Send all tax statements to Grantee.

Recorded at the Request of:  
When recorded mail to:  
Steve Hunt  
PO Box 1087  
Baker City OR 97814



### QUIT-CLAIM DEED

For the consideration of Ten Dollars, and other valuable considerations, I or we,  
GORDON L. SUNDE 162 KITTRIDGE CYN-15, ENKO, NV 89801  
hereby quit-claim to **STEVE HUNT**  
PO Box 1087  
BAKER CITY, OREGON 97814  
all right, title, or interest in the following real property situated in LA PAZ  
County, State of Arizona:

UN PATENTED MINING CLAIM;  
GOLD EYE #4, AMC 371453 DATED FROM 4-7-88  
LOCATION - SECTION 14, RANGE 20W, TOWNSHIP  
3N S 1/2 SW 1/4 NW 1/4  
EXEMPT A6


RECEIVED  
BLM AZ STATE OFFICE  
2009 MAR 25 A 9:34  
PHOENIX, ARIZONA

Date 3-11-09  
STATE OF Arizona  
County of La Paz } ss.

Gordon L. Sunde

This instrument was acknowledged before me this 11 day of March, 2009, by  
\* Gordon L. Sunde \*

My commission expires 6-23-12 Renee Nelson  
Notary Public





United States Department of the Interior

**Bureau of Land Management**  
 BUSINESS & SUPPORT SVCS DIV  
 ONE N CENTRAL AVE SUITE 800  
 PHOENIX, AZ 85004 -4427  
 Phone: (602) 417-9200

Receipt

No:

1892709

<b>Transaction #:</b> 1954663	
<b>Date of Transaction:</b> 03/25/2009	
<b>CUSTOMER:</b>	STEVE HUNT 44278 POCAHONTAS RD BAKER CITY,OR 97814-8185 US

LINE #	QTY	DESCRIPTION	REMARKS	UNIT PRICE	TOTAL
1	1.00	LOCATABLE MINERALS / MINING CLAIMS-NOT NEW-UNADJUD,ONE AUTH NO. ONLY / MINING CLAIM MONEY RECEIVED CASES: AMC371453/\$10.00	TRF/1	- n/a -	10.00
<b>TOTAL:</b>					<b>\$10.00</b>

PAYMENT INFORMATION					
1	AMOUNT:	10.00	POSTMARKED:	03/20/2009	
	TYPE:	CHECK	RECEIVED:	03/25/2009	
	CHECK NO:	1040			
	NAME:	HUNT, STEVE D 44278 POCAHONTAS RD BAKER CITY OR 97814-8185 US			

REMARKS

This receipt was generated by the automated BLM Collections and Billing System and is a paper representation of a portion of the official electronic record contained therein.

**NOTICE!!**

**These documents have been scanned!**

**Do not place un-scanned documents beneath this notice!**

**Do not remove this notice from this file!**

GPO Jacket No. 560-102  
Print Order 61540  
Rise Business Services, LLC  
Job=AZ15 5/30/2019



Box Number= AZ15105



Claim Begin-End: AMC371453-AMC371453

**4 Annual Filings**



AZ15105-11

AMC371038-AMC371456

UNITED STATES  
DEPARTMENT OF THE INTERIOR  
BUREAU OF LAND MANAGEMENT

**MAINTENANCE FEE WAIVER CERTIFICATION**

SEE INSTRUCTIONS ON PAGE 2

Print

Clear

5  
*[Handwritten Signature]*

284667

FORM APPROVED  
OMB NO. 1004-0114  
Expires: Lcpwct{"53."4242

371453

- This small miner waiver is filed for the assessment year beginning on September 1, 2020 and ending on September 1, 2021.
- The undersigned and all related parties owned ten or fewer mining claims, mill, or tunnel sites located and maintained on Federal lands in the United States of America on September 1, 2020.
- The undersigned have performed the assessment work required by law for each mining claim listed prior to filing this waiver and understand that by filing this form, the undersigned must file an affidavit of assessment work with the Bureau of Land Management (BLM) by the December 30th following the filing of this waiver.
- The undersigned understand that if the assessment work obligation has not yet come due under 30 U.S.C. 28 (for those claims in their first assessment year only), a notice of intent to hold reciting this condition must be recorded by the December 30th following the filing of this waiver.
- The undersigned understand that mill and tunnel sites may also be listed on this waiver and be waived from payment of the maintenance fee, and that a notice of intent to hold for these sites is required to be filed with the BLM by the December 30th following the filing of this waiver.
- The undersigned understand and acknowledge that pursuant to 43 U.S.C. 1212 and 18 U.S.C. 1001, the filing or recording of a false, fictitious, or fraudulent document with the BLM may result in a fine of up to \$250,000, a prison term not to exceed five years, or both.
- The mining claims, mill or tunnel sites for which this waiver from payment of the maintenance fees is requested are:

CLAIM OR SITE NAME	BLM RECORDATION SERIAL NUMBER
1. Gold Eye #2	AMC # 284668
2. Gold Eye #4	AMC # 371453
3.	
4.	
5.	
6.	
7.	
8.	
9.	
10.	

RECEIVED  
BLM AZ STATE OFFICE  
2020 MAR - 6 A 10 4  
PHOENIX, ARIZONA

The owner(s) (claimants) of the above mining claims and sites are:

Steve Hunt

(Owner's Name - Please Print)

Po Box 4133

(Owner's Mailing Address)

*[Handwritten Signature]*

(Owner's Signature)

Quartzsite

(City)

AZ 85359

(State) (Zip Code)

(Owner's Name - Please Print)

(Owner's Signature)

(Owner's Mailing Address)

(City)

(State) (Zip Code)

(Owner's Name - Please Print)

(Owner's Signature)

(Owner's Mailing Address)

(City)

(State) (Zip Code)

(Owner's Name - Please Print)

(Owner's Signature)

(Owner's Mailing Address)

(City)

(State) (Zip Code)

(Continued on page 2)

# 4710904

UNITED STATES  
DEPARTMENT OF THE INTERIOR  
BUREAU OF LAND MANAGEMENT

3  
*[Handwritten Signature]*

284667  
371453

MAINTENANCE FEE WAIVER CERTIFICATION

FORM APPROVED  
OMB NO. 1004-0114  
Expires: January 31, 2020

SEE INSTRUCTIONS ON PAGE 2

- This small miner waiver is filed for the assessment year beginning on September 1, 2019 and ending on September 1, 2020.
- The undersigned and all related parties owned ten or fewer mining claims, mill, or tunnel sites located and maintained on Federal lands in the United States of America on September 1, 2019.
- The undersigned have performed the assessment work required by law for each mining claim listed prior to filing this waiver and understand that by filing this form, the undersigned must file an affidavit of assessment work with the Bureau of Land Management (BLM) by the December 30th following the filing of this waiver.
- The undersigned understand that if the assessment work obligation has not yet come due under 30 U.S.C. 28 (for those claims in their first assessment year only), a notice of intent to hold reciting this condition must be recorded by the December 30th following the filing of this waiver.
- The undersigned understand that mill and tunnel sites may also be listed on this waiver and be waived from payment of the maintenance fee, and that a notice of intent to hold for these sites is required to be filed with the BLM by the December 30th following the filing of this waiver.
- The undersigned understand and acknowledge that pursuant to 43 U.S.C. 1212 and 18 U.S.C. 1001, the filing or recording of a false, fictitious, or fraudulent document with the BLM may result in a fine of up to \$250,000, a prison term not to exceed five years, or both.
- The mining claims, mill or tunnel sites for which this waiver from payment of the maintenance fees is requested are:

CLAIM OR SITE NAME	BLM RECORDATION SERIAL NUMBER
1. GoldEye #2	Amc 284668
2. GoldEye #4	Amc 371453
3.	
4.	
5.	
6.	
7.	
8.	
9.	
10. Note: Claims are side by side together	

The owner(s) (claimants) of the above mining claims and sites are:

*ADDRESS UPDATED FOR*  
 Steve Hunt  
 (Owner's Name - Please Print)  
 Po Box 1087  
 (Owner's Mailing Address)

*[Handwritten Signature]*  
 (Owner's Signature)  
 Baker City  
 (City) OR 97814  
 (State) (Zip Code)

(Owner's Name - Please Print)  
 (Owner's Mailing Address)

(Owner's Signature)  
 (City) (State) (Zip Code)

(Owner's Name - Please Print)  
 (Owner's Mailing Address)

(Owner's Signature)  
 (City) (State) (Zip Code)

(Owner's Name - Please Print)  
 (Owner's Mailing Address)

(Owner's Signature)  
 (City) (State) (Zip Code)

ENTERED  
 SEP 06 2019  
 BY: *[Signature]*

PHOENIX, ARIZONA  
 2019 MAR -6 P 3:02  
 RECEIVED  
 BLM AZ STATE OFFICE

*[Handwritten mark]*

(Owner's Name - Please Print)	(Owner's Signature)		
(Owner's Mailing Address)	(City)	(State)	(Zip Code)
(Owner's Name - Please Print)	(Owner's Signature)		
(Owner's Mailing Address)	(City)	(State)	(Zip Code)
(Owner's Name - Please Print)	(Owner's Signature)		
(Owner's Mailing Address)	(City)	(State)	(Zip Code)
(Owner's Name - Please Print)	(Owner's Signature)		
(Owner's Mailing Address)	(City)	(State)	(Zip Code)

18 U.S.C. 1001 and 43 U.S.C. 1212 make it a crime for any person knowingly and willfully to make to any department or agency of the United States any false, fictitious or fraudulent statements or representations as to any matter within its jurisdiction.

**INSTRUCTIONS**

1. This certification is made under the provisions of 43 U.S.C. § 1744 and 30 U.S.C. §28-28k and the regulations thereunder (43 CFR Part 3830).
2. The claimant(s) must fill in the dates in paragraph 1 for the beginning and ending of the assessment year for which this waiver is sought.
3. The claimant(s) must fill in the date in paragraph 2 for the beginning of the assessment year for which this waiver is sought.
4. All claim and site names and BLM serial numbers must be listed for the mining claims, mill sites, and tunnel sites for which the waiver is sought.
5. All owners of the mining claims, mill sites, and tunnel sites and their addresses must be given.
6. This waiver form must be signed by all the claimants or their designated agent, in original form. If an agent is designated, a notarized designation of agent, signed by all of the claimants with proper address given, must be submitted with this waiver.
7. This form must be filed no later than September 1st for the upcoming assessment year in the BLM State Office where the mining claims or sites are recorded, or the waiver cannot be granted by the BLM. (Example: To obtain a waiver for the assessment year 2012, which begins on September 1, 2011, you must qualify for and file for a waiver no later than September 1, 2011, in the proper BLM State Office.)
8. For all mining claims which require assessment work, you must record an affidavit of labor on or before the December 30th immediately following the filing of this waiver. For all other mining claims or sites waived, you must record a notice of intent to hold on or before the December 30th immediately following the filing of this waiver.
9. Mill and tunnel sites may also be listed on this waiver and be waived from payment of the maintenance fee. A notice of intent to hold for these sites is required to be filed by the December 30th following the filing of this waiver.

RECEIVED  
 BLM STATE OFFICE  
 PHOENIX, ARIZONA  
 289 MAR -6 P 3:02

FOR OFFICIAL USE ONLY

**United States Department of the Interior  
Bureau of Land Management  
DIV OF LANDS, MINRLS & ENERGY  
ONE N CENTRAL AVE  
PHOENIX, AZ 85004 -4427  
Phone: 602-417-9200**

Receipt

No: 4391509

<b>Transaction #:</b> 4509347	
<b>Date of Transaction:</b> 03/07/2019	
CUSTOMER:	
STEVE HUNT PO BOX 1087 BAKER CITY,OR 97814-1087 US	

LINE #	QTY	DESCRIPTION	REMARKS	UNIT PRICE	TOTAL
1	1.00	LOCATABLE MINERALS / MINING CLAIMS- NOT NEW-UNADJUD,ONE AUTH NO. ONLY / MINING CLAIM MONEY RECEIVED <b>CASES: AMC284668/\$20.00</b>	POL 2019/2 WAV	- n/a -	20.00
<b>TOTAL:</b>					<b>\$20.00</b>

PAYMENT INFORMATION			
1	AMOUNT:	20.00	POSTMARKED: N/A
	TYPE:	CHECK	RECEIVED: 03/06/2019
	CHECK NO:	188	
	NAME:	HUNT, STEVE PO BOX 1087 BAKER CITY OR 97814-1087 US	

<b>REMARKS</b>
THERE HAS BEEN A FEE INCREASE / PLEASE SEE ENCLOSED FLYER / THANK YOU

This receipt was generated by the automated BLM Collections and Billing System and is a paper representation of a portion of the official electronic record contained therein.

*Earned \$5 for Amc 371453  
Earned \$15 for Amc 284668*

UNITED STATES  
DEPARTMENT OF THE INTERIOR  
BUREAU OF LAND MANAGEMENT

FORM APPROVED  
OMB NO.: 1004-0114  
Expires: January 31, 2020

**AFFIDAVIT OF ANNUAL ASSESSMENT WORK**

*Amc 284667*  
*Amc 371453*

**WHEN RECORDED, MAIL DOCUMENT TO:**

NAME: Steve Hunt  
ADDRESS: Po Box 4133  
CITY, STATE, ZIP: Quantzsite AZ  
85359

**FOR COUNTY RECORDER'S USE**

No. of Claims 2  
x \$10/claim  
Total due BLM \$ 20.<sup>00</sup>

**TO ALL WHOM IT MAY CONCERN:**

1. The undersigned certifies that at least \$100 per claim was expended for development, labor and improvements, or equivalent value added, as the annual assessment work for the assessment year ending September 1, 2019 for the following contiguous unpatented mining claim(s), located in the County of LAPAZ, in the State of ARIZONA.

BLM Serial No.	Name of Claim	Tp	Rg	Sec	Mer	County Recordation Book and Page No.	Co. Recording Date
284668	Goldeye #2	3N	20W	14			
371453	Goldeye #4	3N	20W	14	S/W 1/4 NW 1/4		
Note: Claims ARE side By side Together							

PHOENIX, ARIZONA  
2019 MAR - 6 P 3:01  
RECEIVED  
BLM RECORDS OFFICE

*Entered 4/24/19 AD*

2. Type of labor and improvements (specify what was done and give the total value for that labor and improvement to show at least \$100 for each claim). If a geological, geochemical, or geophysical survey was performed, as per 30 U.S.C. 28-1, reference the title of the report of survey, give cost and date of the survey and report, and indicate it was filed with the County Recorder:

Description of Work Performed	Value of Work Performed	Date Work Was Performed
Filled ABANDONED Holes	500. <sup>00</sup>	Feb 2019
REPAIR MONSOON DAMAGE		

3. Name and mailing address of each person who performed the labor and improvements:

Name (please print)

Steve Hunt

Current Mailing Address (please print)

Po Box 4133 Quartzsite AZ. 85359

4. Name and mailing address of each person who holds and claims the subject mining claim(s) for the valuable minerals contained therein. Be sure to indicate if there is a change of address:

Name (please print)

Self

Current Mailing Address (please print)

Same as Above

RECEIVED  
 2019 MAR - 6 PD 3:02  
 PHOENIX, ARIZONA

5. The undersigned testifies that on the date of MARCH 1, 2019, all monuments required by law were erected upon the subject claim(s), and all notices required by law were posted on the subject claim(s) or copies thereof were in place, and at said date, each corner monument bore or contained



markings sufficient to appropriately designate the corner of the claim to which it pertains and the name of the claim(s).

I hereby certify under penalty of perjury under the laws of the State of ARIZONA that the foregoing statements are true and correct:

[Signature] Date: X 3/5/2019  
(Signature of person responsible for above statement)

Title 18 U.S.C. 1001 and 43 U.S.C. 1212 make it a crime for any person knowingly and willfully to make to any department or agency of the United States any false, fictitious or fraudulent statements or representations as to any matter within its jurisdiction.

**Notary Block**

SUBSCRIBED AND SWORN TO before me, this 5 day of March 2019

By: Steven Hunt  
(Signature of Affiant)

Title: Emily Hemphill Notary - Banker

My Commission Expires: March 24 2019



**INSTRUCTIONS**

1. This is an optional form that may be used to satisfy the requirements for the Bureau of Land Management (BLM) under the provisions of 43 U.S.C. §1744 and 30 U.S.C. §28-28d and the regulations thereunder (43 CFR part 3835). Since local and State laws may vary, you should contact your local and State agencies where the claims are located to ensure all applicable laws and requirements are satisfied.
2. The claimant(s) must fill in the date in paragraph 1 for the applicable assessment year and the county and state where the claims are located.
3. All claim names, BLM serial numbers, legal descriptions, and original county recording information must be listed for the claims pertaining to this assessment notice.
4. The claimant(s) must complete paragraph 2 listing all labor or improvements which was performed on or did benefit the subject mining claims. The value and date of the labor or improvements must also be listed. The total amount of labor or improvements can be listed, but the total expenditure must equal at least \$100 for each claim.
5. The names and current mailing addresses of the person(s) performing the labor shall be listed in paragraph 3.
6. The name and current mailing address of each owner (claimant) of the claims shall be listed in paragraph 4. The mailing address shall be the owner's address and not the address of an agent or anyone representing the claimant. Be sure to note if there has been a change of address.
7. Paragraph 5 shall be completed to show the date it was verified that all monuments required by law were properly erected, all notices were posted, and that corners were appropriately designated for all claims listed.
8. An exact legible reproduction or duplicate (other than microfilm or other electronic media) of this affidavit or another type of affidavit of assessment work that you file or will file in the county where each claim is located, must be filed with the BLM on or before December 30 of the calendar year in which the assessment year ends. For mill or tunnel sites, a separate notice of intent to hold must be filed with the BLM on or before December 30. Requirements for filing a notice of intent to hold can be found at 43 CFR 3835.33.
9. A processing fee of \$10 for each claim listed must be remitted to the BLM along with this or any other affidavit of assessment work.

PHOENIX, ARIZONA  
2019 MAR -6 P 3:02  
RECORDED

When Recorded Mail To:

Steve Hunt  
P.O. Box 4133  
Quartzsite AZ  
85359

This area reserved for Recorder's use

Document title

RECEIVED  
DL M A T  
2019 MAR -6 P 3:01  
PHOENIX, ARIZONA



# United States Department of the Interior

BUREAU OF LAND MANAGEMENT  
Arizona State Office  
One North Central Avenue, Suite 800  
Phoenix, Arizona 85004-4427  
[www.blm.gov/az/](http://www.blm.gov/az/)



## NOTICE

### Additional Processing Fees Required

The Arizona State Office, Bureau of Land Management, received your Affidavit of Labor or Notice of Intent to Hold for the ~~2018~~ <sup>2019</sup> assessment year.

Due to a processing fee increase effective October 1, 2018, we did not received sufficient fees with your document. Please mail in the amount shown below or call our public room at 602-417-9200 to pay with a credit card over the phone. We cannot process your documents until we receive the additional fees.

Please include your Arizona Mining Claim (AMC) serial number(s) and claim name(s) when submitting the additional fees and let us know it is to pay the additional fees for your Affidavit of Labor or Notice of Intent to Hold.

Additional amount due: \$ 10 AMC 284668, AMC 371453  
RECEIPT # 4391509

RECEIVED  
BLM ARIZONA STATE OFFICE  
2019 APR -4 P 2:30  
PHOENIX, ARIZONA

# 4418724

**United States Department of the Interior**  
**Bureau of Land Management**  
 DIV OF LANDS, MINRLS & ENERGY  
 ONE N CENTRAL AVE  
 PHOENIX, AZ 85004 -4427  
 Phone: 602-417-9200

Receipt

No: 4418724

<b>Transaction #:</b> 4537662	
<b>Date of Transaction:</b> 04/05/2019	
<b>CUSTOMER:</b>	
STEVE HUNT PO BOX 1087 BAKER CITY, OR 97814-1087 US	

LINE #	QTY	DESCRIPTION	REMARKS	UNIT PRICE	TOTAL
1	1.00	LOCATABLE MINERALS / MINING CLAIMS-NOT NEW-UNADJUD, ONE AUTH NO. ONLY / MINING CLAIM MONEY RECEIVED <b>CASES: AMC284668/\$10.00</b>	ADDITIONAL FEES	- n/a -	10.00
<b>TOTAL:</b>					<b>\$10.00</b>

PAYMENT INFORMATION			
1	AMOUNT:	10.00	POSTMARKED: N/A
	TYPE:	CHECK	RECEIVED: 04/04/2019
	CHECK NO:	131	
	NAME:	HUNT, STEVE PO BOX 1087 BAKER CITY OR 97814-1087 US	

REMARKS

This receipt was generated by the automated BLM Collections and Billing System and is a paper representation of a portion of the official electronic record contained therein.

*\$ 10 earned AD  
4/24/19*

S. Hunt  
2101 main st. A-5  
Baker City OR  
97814

PHOENIX AZ 852

03 APR 2019 PM 3 L



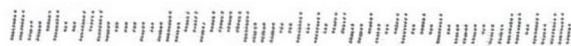
RECEIVED  
BLM AZ STATE OFFICE  
2019 APR -4 P 2:37  
PHOENIX, ARIZONA

BLM  
One North Central Ave.

Phoenix AZ.

85004-4427

85004-442700



Ame 284668/371453



S Hunt  
Po Box 4133  
Quartzsite AZ  
85359

CERTIFIED MAIL



7015 1730 0000 4803 2089



1000



85004

U.S. POSTAGE PAID  
FCM LETTER  
PARKER, AZ  
85344  
MAR 05, 19  
AMOUNT

\$4.20

R2304W119404-03

BLM  
1 North Central  
Box 555  
Phoenix AZ.

RECEIVED  
BLM AZ STEPHENSON OFFICE  
2019 MAR -6 P 3:01  
PHOENIX, ARIZONA

85004

8500484270041

6802 E084 0000 0E2T 5T0Z

UNITED STATES  
DEPARTMENT OF THE INTERIOR  
BUREAU OF LAND MANAGEMENT

MAINTENANCE FEE WAIVER CERTIFICATION

4  
Ran

284667  
371453  
FORM APPROVED  
OMB NO. 1004-0114  
Expires: January 31, 2020

SEE INSTRUCTIONS ON PAGE 2

- This small miner waiver is filed for the assessment year beginning on September 1, **2018** and ending on September 1, **2019**.
- The undersigned and all related parties owned ten or fewer mining claims, mill, or tunnel sites located and maintained on Federal lands in the United States of America on September 1, **2018**.
- The undersigned have performed the assessment work required by law for each mining claim listed prior to filing this waiver and understand that by filing this form, the undersigned must file an affidavit of assessment work with the Bureau of Land Management (BLM) by the December 30th following the filing of this waiver.
- The undersigned understand that if the assessment work obligation has not yet come due under 30 U.S.C. 28 (for those claims in their first assessment year only), a notice of intent to hold reciting this condition must be recorded by the December 30th following the filing of this waiver.
- The undersigned understand that mill and tunnel sites may also be listed on this waiver and be waived from payment of the maintenance fee, and that a notice of intent to hold for these sites is required to be filed with the BLM by the December 30th following the filing of this waiver.
- The undersigned understand and acknowledge that pursuant to 43 U.S.C. 1212 and 18 U.S.C. 1001, the filing or recording of a false, fictitious, or fraudulent document with the BLM may result in a fine of up to \$250,000, a prison term not to exceed five years, or both.
- The mining claims, mill or tunnel sites for which this waiver from payment of the maintenance fees is requested are:

CLAIM OR SITE NAME	BLM RECORDATION SERIAL NUMBER
1. GoldEye #2	Amc # 284668
2. GoldEye #4	Amc # 371453
3.	
4.	
5.	
6.	
7.	
8.	
9.	
10. Note: Claims are side by side together	

RECEIVED  
BLM ASST. DIR. OFFICE  
2018 JUN -5 P 1:25  
PHOENIX, ARIZONA

The owner(s) (claimants) of the above mining claims and sites are:

Steve Hunt  
(Owner's Name - Please Print)  
Po Box 1087  
(Owner's Mailing Address)

*[Signature]*  
(Owner's Signature)  
Baker City OR 97814  
(City) (State) (Zip Code)

(Owner's Name - Please Print)  
(Owner's Mailing Address)

(Owner's Signature)  
(City) (State) (Zip Code)

(Owner's Name - Please Print)  
(Owner's Mailing Address)

(Owner's Signature)  
(City) (State) (Zip Code)

(Owner's Name - Please Print)  
(Owner's Mailing Address)

(Owner's Signature)  
(City) (State) (Zip Code)

483  
INTEREST  
SEP 07 2018

BY: *[Signature]*

(Continued on page 2)

*[Handwritten initials]*

(Owner's Name - Please Print)	(Owner's Signature)		
(Owner's Mailing Address)	(City)	(State)	(Zip Code)
(Owner's Name - Please Print)	(Owner's Signature)		
(Owner's Mailing Address)	(City)	(State)	(Zip Code)
(Owner's Name - Please Print)	(Owner's Signature)		
(Owner's Mailing Address)	(City)	(State)	(Zip Code)
(Owner's Name - Please Print)	(Owner's Signature)		
(Owner's Mailing Address)	(City)	(State)	(Zip Code)

---

18 U.S.C. 1001 and 43 U.S.C. 1212 make it a crime for any person knowingly and willfully to make to any department or agency of the United States any false, fictitious or fraudulent statements or representations as to any matter within its jurisdiction.

---

INSTRUCTIONS

1. This certification is made under the provisions of 43 U.S.C. § 1744 and 30 U.S.C. §28-28k and the regulations thereunder (43 CFR Part 3830).
2. The claimant(s) must fill in the dates in paragraph 1 for the beginning and ending of the assessment year for which this waiver is sought.
3. The claimant(s) must fill in the date in paragraph 2 for the beginning of the assessment year for which this waiver is sought.
4. All claim and site names and BLM serial numbers must be listed for the mining claims, mill sites, and tunnel sites for which the waiver is sought.
5. All owners of the mining claims, mill sites, and tunnel sites and their addresses must be given.
6. This waiver form must be signed by all the claimants or their designated agent, in original form. If an agent is designated, a notarized designation of agent, signed by all of the claimants with proper address given, must be submitted with this waiver.
7. This form must be filed no later than September 1st for the upcoming assessment year in the BLM State Office where the mining claims or sites are recorded, or the waiver cannot be granted by the BLM. (Example: To obtain a waiver for the assessment year 2012, which begins on September 1, 2011, you must qualify for and file for a waiver no later than September 1, 2011, in the proper BLM State Office.)
8. For all mining claims which require assessment work, you must record an affidavit of labor on or before the December 30th immediately following the filing of this waiver. For all other mining claims or sites waived, you must record a notice of intent to hold on or before the December 30th immediately following the filing of this waiver.
9. Mill and tunnel sites may also be listed on this waiver and be waived from payment of the maintenance fee. A notice of intent to hold for these sites is required to be filed by the December 30th following the filing of this waiver.

FOR OFFICIAL USE ONLY



4

284667  
371453

MAINTENANCE FEE WAIVER CERTIFICATION

FORM APPROVED  
OMB NO. 1004-0114  
Expires: October 31, 2016

SEE INSTRUCTIONS ON PAGE 2

1. This small miner waiver is filed for the assessment year beginning on September 1, 2017 and ending on September 1, 2018.
2. The undersigned and all related parties owned ten or fewer mining claims, mill, or tunnel sites located and maintained on Federal lands in the United States of America on September 1,
3. The undersigned have performed the assessment work required by law for each mining claim listed prior to filing this waiver and understand that by filing this form, the undersigned must file an affidavit of assessment work with the Bureau of Land Management (BLM) by the December 30th following the filing of this waiver.
4. The undersigned understand that if the assessment work obligation has not yet come due under 30 U.S.C. 28 (for those claims in their first assessment year only), a notice of intent to hold reciting this condition must be recorded by the December 30th following the filing of this waiver.
5. The undersigned understand that mill and tunnel sites may also be listed on this waiver and be waived from payment of the maintenance fee, and that a notice of intent to hold for these sites is required to be filed with the BLM by the December 30th following the filing of this waiver.
6. The undersigned understand and acknowledge that pursuant to 43 U.S.C. 1212 and 18 U.S.C. 1001, the filing or recording of a false, fictitious, or fraudulent document with the BLM may result in a fine of up to \$250,000, a prison term not to exceed five years, or both.
7. The mining claims, mill or tunnel sites for which this waiver from payment of the maintenance fees is requested are:

CLAIM OR SITE NAME	BLM RECORDATION SERIAL NUMBER
1. <u>Goldeye #2</u>	<u>Amc 284668</u>
2. <u>Goldeye #4</u>	<u>Amc 371453</u>
3.	
4.	
5.	
6.	
7.	
8.	
9.	
10. <u>Note: Claims are side by side together</u>	

PHOENIX, ARIZONA  
2018 FEB 6 P 1:44  
RECEIVED

The owner(s) (claimants) of the above mining claims and sites are:

Steve Hunt

(Owner's Name - Please Print)

Po Box 4133 Quartzsite AZ 85359

(Owner's Mailing Address)

SAME

(Owner's Name - Please Print)

(Owner's Mailing Address)

(Owner's Name - Please Print)

(Owner's Mailing Address)

(Owner's Name - Please Print)

(Owner's Mailing Address)

(Owner's Signature)

Quartzsite

(City)

AZ 85359

(State) (Zip Code)

*[Signature]*

(Owner's Signature)

Quartzsite

(City)

AZ 85359

(State) (Zip Code)

(Owner's Signature)

(City)

(State) (Zip Code)

(Owner's Signature)

(City)

(State) (Zip Code)

Continued on page 2)



CONFIDENTIAL

CONFIDENTIAL

(Owner's Name - Please Print)

(Owner's Signature)

(Owner's Mailing Address)

(City)

(State)

(Zip Code)

(Owner's Name - Please Print)

(Owner's Signature)

(Owner's Mailing Address)

(City)

(State)

(Zip Code)

(Owner's Name - Please Print)

(Owner's Signature)

(Owner's Mailing Address)

(City)

(State)

(Zip Code)

(Owner's Name - Please Print)

(Owner's Signature)

(Owner's Mailing Address)

(City)

(State)

(Zip Code)

18 U.S.C. 1001 and 43 U.S.C. 1212 make it a crime for any person knowingly and willfully to make to any department or agency of the United States any false, fictitious or fraudulent statements or representations as to any matter within its jurisdiction.

INSTRUCTIONS

1. This certification is made under the provisions of 43 U.S.C. § 1744 and 30 U.S.C. §28-28k and the regulations thereunder (43 CFR Part 3830).
2. The claimant(s) must fill in the dates in paragraph 1 for the beginning and ending of the assessment year for which this waiver is sought.
3. The claimant(s) must fill in the date in paragraph 2 for the beginning of the assessment year for which this waiver is sought.
4. All claim and site names and BLM serial numbers must be listed for the mining claims, mill sites, and tunnel sites for which the waiver is sought.
5. All owners of the mining claims, mill sites, and tunnel sites and their addresses must be given.
6. This waiver form must be signed by all the claimants or their designated agent, in original form. If an agent is designated, a notarized designation of agent, signed by all of the claimants with proper address given, must be submitted with this waiver.
7. This form must be filed no later than September 1st for the upcoming assessment year in the BLM State Office where the mining claims or sites are recorded, or the waiver cannot be granted by the BLM. (Example: To obtain a waiver for the assessment year 2012, which begins on September 1, 2011, you must qualify for and file for a waiver no later than September 1, 2011, in the proper BLM State Office.)
8. For all mining claims which require assessment work, you must record an affidavit of labor on or before the December 30th immediately following the filing of this waiver. For all other mining claims or sites waived, you must record a notice of intent to hold on or before the December 30th immediately following the filing of this waiver.
9. Mill and tunnel sites may also be listed on this waiver and be waived from payment of the maintenance fee. A notice of intent to hold for these sites is required to be filed by the December 30th following the filing of this waiver.

92228 SA

11/22/11

FOR OFFICIAL USE ONLY

PHOENIX, ARIZONA  
2011 FEB 16 P. 1:44  
RECEIVED

(Form 3830-2, page 2)

CONFIDENTIAL

CONFIDENTIAL

st  
1087  
- city of  
314

BLM  
1 North Central Ave.  
Suite 800  
Phoenix AZ.



FOR

PHOENIX, ARIZONA  
2018 JUN -5 P 1:25  
P.M. RECEIVED  
OFFICE

85004-4427

8500484427 0041

# 724610

284667

**AFFIDAVIT OF ANNUAL ASSESSMENT WORK**

371453

WHEN RECORDED, MAIL DOCUMENT TO:

NAME: Steve Hunt  
 ADDRESS: Po Box 4133  
 CITY, STATE, ZIP: Quartzsite Az 85359

FOR COUNTY RECORDER'S USE

No. of Claims 2  
 x \$10/claim  
 Total due BLM \$ 20.00

TO ALL WHOM IT MAY CONCERN:

1. The undersigned certifies that at least \$100 per claim was expended for development, labor and improvements, or equivalent value added, as the annual assessment work for the assessment year ending September 1, 2013 for the following contiguous unpatented mining claim(s), located in the County of LAPAZ, in the State of ARIZONA.

BLM Serial No.	Name of Claim	Tp Rg Sec Mer				County Recordation Book and Page No.	Date
		Example: 13N 5E 14 MDM					
284668	Golyeye #2	3N	20W	14			
371453	Golyeye #4	3N	20W	14			
	Note: claims are side by side together						

ENTERED  
 FEB 21 2018  
 BY: Ram

2. Type of labor and improvements (specify what was done and give the total value for that labor and improvement to show at least \$100 for each claim). If a geological, geochemical, or geophysical survey was performed, as per 30 U.S.C. 28-1, reference the title of the report of survey, give cost and date of the survey and report, and indicate it was filed with the County Recorder:

Description of Work Performed	Value of Work Performed	Date Work Was Performed
Filled Abandoned Holes	\$500.00	Nov 15, 2017
Repaired Monsoon Damage		

3. Name and mailing address of each person who performed the labor and improvements:

Name (please print)

Steve Hunt

Current Mailing Address (please print)

Po Box 4133 Quartzsite AZ 85359

4. Name and mailing address of each person who holds and claims the subject mining claim(s) for the valuable minerals contained therein. Be sure to indicate if there is a change of address:

Name (please print)

Self

Current Mailing Address (please print)

Same as Above

5. The undersigned testifies that on the date of 2/14, 2018, all monuments required by law were erected upon the subject claim(s), and all notices required by law were posted on the subject claim(s) or copies thereof were in place, and at said date, each corner monument bore or contained

markings sufficient to appropriately designate the corner of the claim to which it pertains and the name of the claim(s).

I hereby certify under penalty of perjury under the laws of the State of ARIZONA that the foregoing statements are true and correct:

[Signature]  
(Signature of person responsible for above statement)

Date: 2/14/2018

Title 18 U.S.C. 1001 and 43 U.S.C. 1212 make it a crime for any person knowingly and willfully to make to any department or agency of the United States any false, fictitious or fraudulent statements or representations as to any matter within its jurisdiction.


**Notary Block**

SUBSCRIBED AND SWORN TO before me, this 14 day of FEBRUARY 20 18

By: [Signature]  
(Signature of Affiant)

Title: NOTARY PUBLIC

My Commission Expires: DECEMBER 18, 2021



**INSTRUCTIONS**

1. This is an optional form that may be used to satisfy the requirements for the Bureau of Land Management (BLM) under the provisions of 43 U.S.C. §1744 and 30 U.S.C. §28-28d and the regulations thereunder (43 CFR part 3835). Since local and State laws may vary, you should contact your local and State agencies where the claims are located to ensure all applicable laws and requirements are satisfied.
2. The claimant(s) must fill in the date in paragraph 1 for the applicable assessment year and the county and state where the claims are located.
3. All claim names, BLM serial numbers, legal descriptions, and original county recording information must be listed for the claims pertaining to this assessment notice.
4. The claimant(s) must complete paragraph 2 listing all labor or improvements which was performed on or did benefit the subject mining claims. The value and date of the labor or improvements must also be listed. The total amount of labor or improvements can be listed, but the total expenditure must equal at least \$100 for each claim.
5. The names and current mailing addresses of the person(s) performing the labor shall be listed in paragraph 3.
6. The name and current mailing address of each owner (claimant) of the claims shall be listed in paragraph 4. The mailing address shall be the owner's address and not the address of an agent or anyone representing the claimant. Be sure to note if there has been a change of address.
7. Paragraph 5 shall be completed to show the date it was verified that all monuments required by law were properly erected, all notices were posted, and that corners were appropriately designated for all claims listed.
8. An exact legible reproduction or duplicate (other than microfilm or other electronic media) of this affidavit or another type of affidavit of assessment work that you file or will file in the county where each claim is located, must be filed with the BLM on or before December 30 of the calendar year in which the assessment year ends. For mill or tunnel sites, a separate notice of intent to hold must be filed with the BLM on or before December 30. Requirements for filing a notice of intent to hold can be found at 43 CFR 3835.33.
9. A processing fee of \$10 for each claim listed must be remitted to the BLM along with this or any other affidavit of assessment work.



FEB 16 2018

## NOTICES

**THE PRIVACY ACT** and 43 CFR 2.48(d) require that you be furnished with the following information in connection with the information requested by this form.

**AUTHORITY:** 30 U.S.C. §28-28d and 43 CFR part 3835 permit collection of the information requested by this form.

**PRINCIPAL PURPOSE:** The BLM will use the information you provide to document compliance with 43 U.S.C. 1744 and that assessment work has been completed in accordance with 30 U.S.C. § 28-28d and 43 CFR part 3835 in lieu of paying the maintenance fee for the mining claims listed on this form.

**ROUTINE USES:** The BLM will only disclose this information in accordance with the provisions at 43 CFR 2.56(b) and (c).

**EFFECT OF NOT PROVIDING INFORMATION:** Disclosure of the requested information is required by 30 U.S.C. § 28-28d and 43 CFR part 3835 for claimants qualified to perform assessment work in lieu of paying the maintenance fee. Failure to submit all the requested information or to complete this form will delay the BLM's processing of the form and may preclude the BLM's acceptance of the assessment work information, which may result in forfeiture of the mining claim(s) by the claimant.

**THE PAPERWORK REDUCTION ACT** requires us to inform you that:

Use of this form is optional. You must perform assessment if a waiver to pay the maintenance fee has been requested. This form is provided to help you attest that annual assessment work has been completed in lieu of paying the maintenance fee for your claim(s). Submission of the requested information is necessary to obtain or retain a benefit.

You do not have to respond to this or any other Federal agency-sponsored information collection unless it displays a valid OMB control number.

**BURDEN HOURS STATEMENT:** The estimated public reporting burden for this form is 30 minutes per response, including the time for reviewing instructions, gathering and maintaining data, and completing and reviewing the form. You may submit comments regarding the burden estimate or any other aspect of this form to: U.S. Department of the Interior, Bureau of Land Management (1004-0114), Bureau Information Collection Clearance Officer (WO-630), 1849 C Street, N.W., Room 2134LM, Washington, D.C. 20240.

PHOENIX, ARIZONA  
2010 FEB 16 P 1:13

**When Recorded Mail To:**

Name Steve Hunt  
Address Po Box 4133  
City Quartzsite ST AZ Zip 85359

This area reserved for recorder use

Document title Affidavit of Annual Assessment Work

FILED  
2018 FEB 16 P 1:43  
PHOENIX, ARIZONA




S. Hunt  
P. Box 4133  
Quartzsite AZ  
85359

RECEIVED  
BY MAIL SERVICE OFFICE

2010 FEB 16 P 1:43

PHOENIX, ARIZONA

CERTIFIED MAIL®



7015 1730 0000 4803 2072

BLM


1 N. Central Ave

Phoenix AZ

85004-2203



1013



85004

U.S. POSTAGE  
PAID  
PARKER, AZ  
85344  
FEB 14, 18  
AMOUNT

\$4.16

R2304W119404-03



**United States Department of the Interior  
Bureau of Land Management  
DIV OF LANDS, MINRLS & ENERGY  
ONE N CENTRAL AVE  
PHOENIX, AZ 85004 -4427  
Phone: 602-417-9200**

Receipt

No: 4091503

<b>Transaction #:</b> 4203721	
<b>Date of Transaction:</b> 02/20/2018	
CUSTOMER:	
STEVE HUNT PO BOX 4133 QUARTZSITE,AZ 85359-4133 US	

LINE #	QTY	DESCRIPTION	REMARKS	UNIT PRICE	TOTAL
1	1.00	LOCATABLE MINERALS / MINING CLAIMS- NOT NEW-UNADJUD,ONE AUTH NO. ONLY / MINING CLAIM MONEY RECEIVED <b>CASES: AMC284668/\$20.00</b>	POL 2018/2 WAV	- n/a -	20.00
<b>TOTAL:</b>					<b>\$20.00</b>

PAYMENT INFORMATION					
1	AMOUNT:	20.00	POSTMARKED:	N/A	
	TYPE:	CHECK	RECEIVED:	02/16/2018	
	CHECK NO:	181			
	NAME:	HUNT, STEVE BOX 1087 BAKER CITY OR 97814 US			

REMARKS

This receipt was generated by the automated BLM Collections and Billing System and is a paper representation of a portion of the official electronic record contained therein.

4

*Adl.*

Amc 284667

Amc 371453

FORM APPROVED

OMB NO. 1004-0114

Expires: October 31, 2016

MAINTENANCE FEE WAIVER CERTIFICATION

SEE INSTRUCTIONS ON PAGE 2

- This small miner waiver is filed for the assessment year beginning on September 1, 17 and ending on September 1, 2018.
- The undersigned and all related parties owned ten or fewer mining claims, mill, or tunnel sites located and maintained on Federal lands in the United States of America on September 1, 2006.
- The undersigned have performed the assessment work required by law for each mining claim listed prior to filing this waiver and understand that by filing this form, the undersigned must file an affidavit of assessment work with the Bureau of Land Management (BLM) by the December 30th following the filing of this waiver.
- The undersigned understand that if the assessment work obligation has not yet come due under 30 U.S.C. 28 (for those claims in their first assessment year only), a notice of intent to hold reciting this condition must be recorded by the December 30th following the filing of this waiver.
- The undersigned understand that mill and tunnel sites may also be listed on this waiver and be waived from payment of the maintenance fee, and that a notice of intent to hold for these sites is required to be filed with the BLM by the December 30th following the filing of this waiver.
- The undersigned understand and acknowledge that pursuant to 43 U.S.C. 1212 and 18 U.S.C. 1001, the filing or recording of a false, fictitious, or fraudulent document with the BLM may result in a fine of up to \$250,000, a prison term not to exceed five years, or both.
- The mining claims, mill or tunnel sites for which this waiver from payment of the maintenance fees is requested are:

CLAIM OR SITE NAME	BLM RECORDATION SERIAL NUMBER
1. GoldEye #2	Amc 284668
2. GoldEye #4	Amc 371453
3.	
4.	
5.	
6.	
7.	
8.	
9.	
10. Note: Claims Are Side x Side Together	

RECEIVED  
BLM AT STATE OFFICE  
PHOENIX, ARIZONA  
MAR 15 P 3: 15

The owner(s) (claimants) of the above mining claims and sites are:

Steve Hunt

(Owner's Name - Please Print)

Po Box 4133

(Owner's Mailing Address)

3/20/2017  
Address updated  
PB ✓

*SH*

(Owner's Signature)

Quartzsite

(City)

AZ

(State)

85359

(Zip Code)

ENTERED  
AC 483  
SEP 01 2017  
BY: PB

(Owner's Name - Please Print)

(Owner's Mailing Address)

(Owner's Signature)

(City)

(State)

(Zip Code)

(Owner's Name - Please Print)

(Owner's Mailing Address)

(Owner's Signature)

(City)

(State)

(Zip Code)

(Owner's Name - Please Print)

(Owner's Mailing Address)

(Owner's Signature)

(City)

(State)

(Zip Code)

Continued on page 2)

N/w check  
2 ct

(Owner's Name - Please Print)

(Owner's Signature)

(Owner's Mailing Address)

(City)

(State)

(Zip Code)

(Owner's Name - Please Print)

(Owner's Signature)

(Owner's Mailing Address)

(City)

(State)

(Zip Code)

(Owner's Name - Please Print)

(Owner's Signature)

(Owner's Mailing Address)

(City)

(State)

(Zip Code)

(Owner's Name - Please Print)

(Owner's Signature)

(Owner's Mailing Address)

(City)


(State)

(Zip Code)

18 U.S.C. 1001 and 43 U.S.C. 1212 make it a crime for any person knowingly and willfully to make to any department or agency of the United States any false, fictitious or fraudulent statements or representations as to any matter within its jurisdiction.

INSTRUCTIONS

1. This certification is made under the provisions of 43 U.S.C. § 1744 and 30 U.S.C. §28-28k and the regulations thereunder (43 CFR Part 3830).
2. The claimant(s) must fill in the dates in paragraph 1 for the beginning and ending of the assessment year for which this waiver is sought.
3. The claimant(s) must fill in the date in paragraph 2 for the beginning of the assessment year for which this waiver is sought.
4. All claim and site names and BLM serial numbers must be listed for the mining claims, mill sites, and tunnel sites for which the waiver is sought.
5. All owners of the mining claims, mill sites, and tunnel sites and their addresses must be given.
6. This waiver form must be signed by all the claimants or their designated agent, in original form. If an agent is designated, a notarized designation of agent, signed by all of the claimants with proper address given, must be submitted with this waiver.
7. This form must be filed no later than September 1st for the upcoming assessment year in the BLM State Office where the mining claims or sites are recorded, or the waiver cannot be granted by the BLM. (Example: To obtain a waiver for the assessment year 2012, which begins on September 1, 2011, you must qualify for and file for a waiver no later than September 1, 2011, in the proper BLM State Office.)
8. For all mining claims which require assessment work, you must record an affidavit of labor on or before the December 30th immediately following the filing of this waiver. For all other mining claims or sites waived, you must record a notice of intent to hold on or before the December 30th immediately following the filing of this waiver.
9. Mill and tunnel sites may also be listed on this waiver and be waived from payment of the maintenance fee. A notice of intent to hold for these sites is required to be filed by the December 30th following the filing of this waiver.



PHOENIX, ARIZONA  
2017 MAR 15 P 3:16  
RECEIVED  
BLM AZ STATE OFFICE

FOR OFFICIAL USE ONLY

# Customer Name Update Screen

System ID:MC

Name: HUNT STEVE

Proprietor #: 2236628

Renumber To:

Category: P - PRIVATE

Address: PO BOX 4133

City: QUARTZSITE

State: AZ

Zip: 853594133

- UNDELIVERABLE
- No Annual Reminders

Email:

Phone: 530-263-0304

**ENTERED**  
ADDRESS Updated  
MAR 20 2017  
BY: PB  
Per 2017  
WALVER

Customer details successfully saved for Customer Id 2236628

### Customer Name Update Screen

System ID: MC

Name: HUNT STEVE

Proprietor #: 2236628

Renumber To:

Category: P - PRIVATE

Address: PO BOX 1087

← PREVIOUS ADDRESS

City: BAKER CITY

State: OR

Zip: 978141087

- UNDELIVERABLE
- No Annual Reminders

Email:

Phone: 530-263-0304



UNITED STATES DEPARTMENT OF THE INTERIOR  
BUREAU OF LAND MANAGEMENT

MC NATIONWIDE CLAIMANT LISTING  
September 05, 2017

Cust	AZ CLAIMANT	National Total
HUNT STEVE PO BOX 4133 QUARTZSITE, AZ 85359-4133	2	2

When Recorded Return Document to:

Steve Hunt  
Po Box 4133  
Quartzsite AZ.  
85359

2017-01020  
Page 1 of 2

Requested By: Steve Hunt  
SHELLY D BAKER, RECORDER  
OFFICIAL RECORDS OF LA PAZ COUNTY, AZ  
03-13-2017 10:44 AM Recording Fee \$15.00

284667  
371453

Check here if this is a change of address.

Telephone: (530) 263-0304

E-mail address: \_\_\_\_\_

**AFFIDAVIT OF PERFORMANCE OF ANNUAL WORK**

1. State of Arizona, County of LA PAZ ss:


2. I (Name) Steve Hunt

3. Reside at (Address) Po Box 4133

City Quartzsite County LA PAZ

State AZ zip 85359 being duly sworn, depose and say that I am a citizen of the United States, more than eighteen years of age, and that all of the facts set forth in this affidavit, subject to the provisions and penalties of 18 U.S.C. 1001 pertaining to the filing of false, fictitious, or fraudulent statements with the United States, are true and correct according to the best of my knowledge, information and belief.

4. Owner's name and address (if not shown in items 1-3 above). \_\_\_\_\_



5. That I am personally acquainted with the mining claim(s). The work and improvements were made by and at the expense of the owner(s) of said claim(s). Said contiguous group of claims, listed on this document, are situated in the

LA PAZ (optional) Mining District; LA PAZ County, Arizona.

Line No.	AMC NUMBER	CLAIM/SITE NAME	COUNTY RECORDER DATA (if available)	TWP	RNG	SEC
1	284668	Goldeye 2		3N	20W	14
2	371453	Goldeye 4		3N	20W	14 SW 1/4 NW 1/4
3						
4						
5						
6						

Form: MCF108  
Revised July 2014  
Page 1 of 2

ENTERED  
MAR 20 2017  
BY: R. An



BLM  
Date  
Stamp

PHOENIX ARIZONA

2017 MAR 15 P 3:15

RECEIVED

7					
8					
9					
10					

6. That between the dates starting at 12 o'clock noon on September 1, 20 17 and ending at 12 o'clock noon on September 1, 20 18 at least \$ 200.00 dollars worth of work and improvements were done and performed upon said claim(s) or upon one or more of a contiguous group of claims for the benefit of all, wholly or partly outside of a contiguous group of claims for the benefit of all, not including the location work.

7. That the following persons were employed to perform the work and improvements described herein: Self

8. That the work and improvements performed were: Fill IN Holes made By Previous miners Removed Junk From Previous miner

9. Dated: 3/11/2017 Signature: [Signatures]

SUBSCRIBED AND SWORN TO before me, a Notary Public, this 13 day of MARCH 20 17

By: STEVEN HUNT

Notary Public [Signature]

My Commission Expires DEC 18, 2017



Bureau of Land Management  
Arizona State Office  
[www.blm.gov/az](http://www.blm.gov/az)

No. of Claims: 2 x \$10 = 20.00  
Check No.: 175 Init. ASH  
Receipt No.: 3782039  
For BLM Use Only

Form: MCF108  
Revised July 2014  
Page 2 of 2

PB Box 4133  
Quartzsite AZ  
85359


RECEIVED  
FLM AZ  
85359

2017 MAR 15 P 3:12

PHOENIX, ARIZONA

BLM  
1 North Central Ave.  
Phoenix AZ.  
85004 - 2203

**CERTIFIED MAIL®**



7015 1730 0000 4803 2058



1022



85004

U.S. POSTAGE  
PAID  
PARKER, AZ  
85344  
MAR 13 17  
AMOUNT  
**\$3.84**  
R2304W119404-03

**United States Department of the Interior**  
**Bureau of Land Management**  
 DIV OF LANDS, MINRLS & ENERGY  
 ONE N CENTRAL AVE  
 PHOENIX, AZ 85004 -4427  
 Phone: 602-417-9200

Receipt

No: 3787039

<b>Transaction #:</b> 3894294	
<b>Date of Transaction:</b> 03/16/2017	
<b>CUSTOMER:</b>	
STEVE HUNT PO BOX 4133 QUARTZSITE, AZ 85359-4133 US	

LINE #	QTY	DESCRIPTION	REMARKS	UNIT PRICE	TOTAL
1	1.00	LOCATABLE MINERALS / MINING CLAIMS-NOT NEW-UNADJUD, ONE AUTH NO. ONLY / MINING CLAIM MONEY RECEIVED CASES: AMC284668/\$20.00	WAIVER (2) 2017 / POL (2) 2017	- n/a -	20.00
<b>TOTAL:</b>					<b>\$20.00</b>

PAYMENT INFORMATION					
1	AMOUNT:	20.00	POSTMARKED:	03/13/2017	
	TYPE:	CHECK	RECEIVED:	03/15/2017	
	CHECK NO:	175			
	NAME:	HUNT, STEVE D PO BOX 4133 QUARTZSITE AZ 85359-4133 US			

REMARKS

This receipt was generated by the automated BLM Collections and Billing System and is a paper representation of a portion of the official electronic record contained therein.

UNITED STATES  
DEPARTMENT OF THE INTERIOR  
BUREAU OF LAND MANAGEMENT  
**MAINTENANCE FEE WAIVER CERTIFICATION**

5  
A.A.

FORM APPROVED  
OMB NO. 1004-0114  
Expires: October 31, 2016

SEE INSTRUCTIONS ON PAGE 2

284667 371453

- This small miner waiver is filed for the assessment year beginning on September 1, 2016 and ending on September 1, 2017.
- The undersigned and all related parties owned ten or fewer mining claims, mill, or tunnel sites located and maintained on Federal lands in the United States of America on September 1, 2016.
- The undersigned have performed the assessment work required by law for each mining claim listed prior to filing this waiver and understand that by filing this form, the undersigned must file an affidavit of assessment work with the Bureau of Land Management (BLM) by the December 30th following the filing of this waiver.
- The undersigned understand that if the assessment work obligation has not yet come due under 30 U.S.C. 28 (for those claims in their first assessment year only), a notice of intent to hold reciting this condition must be recorded by the December 30th following the filing of this waiver.
- The undersigned understand that mill and tunnel sites may also be listed on this waiver and be waived from payment of the maintenance fee, and that a notice of intent to hold for these sites is required to be filed with the BLM by the December 30th following the filing of this waiver.
- The undersigned understand and acknowledge that pursuant to 43 U.S.C. 1212 and 18 U.S.C. 1001, the filing or recording of a false, fictitious, or fraudulent document with the BLM may result in a fine of up to \$250,000, a prison term not to exceed five years, or both.
- The mining claims, mill or tunnel sites for which this waiver from payment of the maintenance fees is requested are:

CLAIM OR SITE NAME	BLM RECORDATION SERIAL NUMBER
1. Gold Eye #2	Amc # 284668 ✓
2. Gold Eye #4	Amc # 371453
3.	
4.	
5.	
6.	
7.	
8.	
9.	
10. Note: Claims are side by side together -	

The owner(s) (claimants) of the above mining claims and sites are:

Steve Hunt  
(Owner's Name - Please Print)  
Po Box 1087  
(Owner's Mailing Address)

[Signature]  
(Owner's Signature)  
Baker city OR 97814  
(City) (State) (Zip Code)

\_\_\_\_\_  
(Owner's Name - Please Print)  
\_\_\_\_\_  
(Owner's Mailing Address)

\_\_\_\_\_  
(Owner's Signature)  
\_\_\_\_\_  
(City) (State) (Zip Code)

\_\_\_\_\_  
(Owner's Name - Please Print)  
\_\_\_\_\_  
(Owner's Mailing Address)

\_\_\_\_\_  
(Owner's Signature)  
\_\_\_\_\_  
(City) (State) (Zip Code)

\_\_\_\_\_  
(Owner's Name - Please Print)  
\_\_\_\_\_  
(Owner's Mailing Address)

\_\_\_\_\_  
(Owner's Signature)  
\_\_\_\_\_  
(City) (State) (Zip Code)

(Continued on page 2)



CONFIDENTIAL

ENTERED  
AUG 10 2016  
BY: ee

PHOTOGRAPHY  
2016 JUN 19 PM 2:50

RECEIVED  
BLM OFFICE  
2016 FEB 14

NWV  
10 Aug 16

(Owner's Name - Please Print)	(Owner's Signature)		
(Owner's Mailing Address)	(City)	(State)	(Zip Code)
(Owner's Name - Please Print)	(Owner's Signature)		
(Owner's Mailing Address)	(City)	(State)	(Zip Code)
(Owner's Name - Please Print)	(Owner's Signature)		
(Owner's Mailing Address)	(City)	(State)	(Zip Code)
(Owner's Name - Please Print)	(Owner's Signature)		
(Owner's Mailing Address)	(City)	(State)	(Zip Code)

18 U.S.C. 1001 and 43 U.S.C. 1212 make it a crime for any person knowingly and willfully to make to any department or agency of the United States any false, fictitious or fraudulent statements or representations as to any matter within its jurisdiction.

**INSTRUCTIONS**

1. This certification is made under the provisions of 43 U.S.C. § 1744 and 30 U.S.C. §28-28k and the regulations thereunder (43 CFR Part 3830).
2. The claimant(s) must fill in the dates in paragraph 1 for the beginning and ending of the assessment year for which this waiver is sought.
3. The claimant(s) must fill in the date in paragraph 2 for the beginning of the assessment year for which this waiver is sought.
4. All claim and site names and BLM serial numbers must be listed for the mining claims, mill sites, and tunnel sites for which the waiver is sought.
5. All owners of the mining claims, mill sites, and tunnel sites and their addresses must be given.
6. This waiver form must be signed by all the claimants or their designated agent, in original form. If an agent is designated, a notarized designation of agent, signed by all of the claimants with proper address given, must be submitted with this waiver.
7. This form must be filed no later than September 1st for the upcoming assessment year in the BLM State Office where the mining claims or sites are recorded, or the waiver cannot be granted by the BLM. (Example: To obtain a waiver for the assessment year 2012, which begins on September 1, 2011, you must qualify for and file for a waiver no later than September 1, 2011, in the proper BLM State Office.)
8. For all mining claims which require assessment work, you must record an affidavit of labor on or before the December 30th immediately following the filing of this waiver. For all other mining claims or sites waived, you must record a notice of intent to hold on or before the December 30th immediately following the filing of this waiver.
9. Mill and tunnel sites may also be listed on this waiver and be waived from payment of the maintenance fee. A notice of intent to hold for these sites is required to be filed by the December 30th following the filing of this waiver.

FILED  
 2011 JUN 10 2  
 BLM STATE OFFICE

**FOR OFFICIAL USE ONLY**

NOTICE

Discrepancy Noted

The following discrepancy was noted on the Maintenance Fee Waiver Certification document you submitted.

X Missing signature on the document you submitted. Please sign the original document and return to BLM.

If you have any questions please contact Iran Reyman at 602-417-9355.



RECEIVED

Enclosed is my signature. Sorry I am used to signing in front of Notary!

Thanks,

Signed: FEBRUARY, 9, 2016

Steve Hunt



PHOENIX, ARIZONA

2016 FEB 11 P 3:14

RECEIVED  
BLM & BUREAU OFFICE

UNITED STATES  
DEPARTMENT OF THE INTERIOR  
BUREAU OF LAND MANAGEMENT  
**MAINTENANCE FEE WAIVER CERTIFICATION**

15  
*[Signature]*

FORM APPROVED  
OMB NO. 1004-0114  
Expires: October 31, 2016

SEE INSTRUCTIONS ON PAGE 2

284668 371453

- This small miner waiver is filed for the assessment year beginning on September 1, 2016 and ending on September 1, 2017.
- The undersigned and all related parties owned ten or fewer mining claims, mill, or tunnel sites located and maintained on Federal lands in the United States of America on September 1, 2016.
- The undersigned have performed the assessment work required by law for each mining claim listed prior to filing this waiver and understand that by filing this form, the undersigned must file an affidavit of assessment work with the Bureau of Land Management (BLM) by the December 30th following the filing of this waiver.
- The undersigned understand that if the assessment work obligation has not yet come due under 30 U.S.C. 28 (for those claims in their first assessment year only), a notice of intent to hold reciting this condition must be recorded by the December 30th following the filing of this waiver.
- The undersigned understand that mill and tunnel sites may also be listed on this waiver and be waived from payment of the maintenance fee, and that a notice of intent to hold for these sites is required to be filed with the BLM by the December 30th following the filing of this waiver.
- The undersigned understand and acknowledge that pursuant to 43 U.S.C. 1212 and 18 U.S.C. 1001, the filing or recording of a false, fictitious, or fraudulent document with the BLM may result in a fine of up to \$250,000, a prison term not to exceed five years, or both.
- The mining claims, mill or tunnel sites for which this waiver from payment of the maintenance fees is requested are:

CLAIM OR SITE NAME	BLM RECORDATION SERIAL NUMBER
1. Gold Eye #2	Amc # 284668
2. Gold Eye #4	Amc # 371453
3.	
4.	
5.	
6.	
7.	
8.	
9.	
10. Note: Claims are side by side together.	

The owner(s) (claimants) of the above mining claims and sites are:

Steve Hunt  
(Owner's Name - Please Print)

Po Box 1087  
(Owner's Mailing Address)

Baker city OR 97814  
(City) (State) (Zip Code)

PHOTO  
2116 JUN 19 P 2:50

\_\_\_\_\_  
(Owner's Name - Please Print)

\_\_\_\_\_  
(Owner's Mailing Address)

\_\_\_\_\_  
(Owner's Signature)

\_\_\_\_\_  
(City) (State) (Zip Code)

\_\_\_\_\_  
(Owner's Name - Please Print)

\_\_\_\_\_  
(Owner's Mailing Address)

\_\_\_\_\_  
(Owner's Signature)

\_\_\_\_\_  
(City) (State) (Zip Code)

\_\_\_\_\_  
(Owner's Name - Please Print)

\_\_\_\_\_  
(Owner's Mailing Address)

\_\_\_\_\_  
(Owner's Signature)

\_\_\_\_\_  
(City) (State) (Zip Code)

(Continued on page 2)



CONFIDENTIAL

MAILED ORIGINAL BACK TO CLAIMANT FOR SIGNATURE.  
OR 20 JAN 16

_____ (Owner's Name - Please Print)	_____ (Owner's Signature)		
_____ (Owner's Mailing Address)	_____ (City)	_____ (State)	_____ (Zip Code)
-----			
_____ (Owner's Name - Please Print)	_____ (Owner's Signature)		
_____ (Owner's Mailing Address)	_____ (City)	_____ (State)	_____ (Zip Code)
-----			
_____ (Owner's Name - Please Print)	_____ (Owner's Signature)		
_____ (Owner's Mailing Address)	_____ (City)	_____ (State)	_____ (Zip Code)
-----			
_____ (Owner's Name - Please Print)	_____ (Owner's Signature)		
_____ (Owner's Mailing Address)	_____ (City)	_____ (State)	_____ (Zip Code)

18 U.S.C. 1001 and 43 U.S.C. 1212 make it a crime for any person knowingly and willfully to make to any department or agency of the United States any false, fictitious or fraudulent statements or representations as to any matter within its jurisdiction.

**INSTRUCTIONS**

1. This certification is made under the provisions of 43 U.S.C. § 1744 and 30 U.S.C. §28-28k and the regulations thereunder (43 CFR Part 3830).
2. The claimant(s) must fill in the dates in paragraph 1 for the beginning and ending of the assessment year for which this waiver is sought.
3. The claimant(s) must fill in the date in paragraph 2 for the beginning of the assessment year for which this waiver is sought.
4. All claim and site names and BLM serial numbers must be listed for the mining claims, mill sites, and tunnel sites for which the waiver is sought.
5. All owners of the mining claims, mill sites, and tunnel sites and their addresses must be given.
6. This waiver form must be signed by all the claimants or their designated agent, in original form. If an agent is designated, a notarized designation of agent, signed by all of the claimants with proper address given, must be submitted with this waiver.
7. This form must be filed no later than September 1st for the upcoming assessment year in the BLM State Office where the mining claims or sites are recorded, or the waiver cannot be granted by the BLM. (Example: To obtain a waiver for the assessment year 2012, which begins on September 1, 2011, you must qualify for and file for a waiver no later than September 1, 2011, in the proper BLM State Office.)
8. For all mining claims which require assessment work, you must record an affidavit of labor on or before the December 30th immediately following the filing of this waiver. For all other mining claims or sites waived, you must record a notice of intent to hold on or before the December 30th immediately following the filing of this waiver.
9. Mill and tunnel sites may also be listed on this waiver and be waived from payment of the maintenance fee. A notice of intent to hold for these sites is required to be filed by the December 30th following the filing of this waiver.

**FOR OFFICIAL USE ONLY**



## NOTICES

**The Privacy Act and 43 CFR 2.48(d)** require that you be furnished the following information in connection with the information requested by this form.

**AUTHORITY:** 30 U.S.C. 28f and 43 CFR part 3835 permit collection of the information requested by this form.

**PRINCIPAL PURPOSE:** The BLM will use the information you provide to verify that the owner(s) (claimants(s)) of a mining claim has/have complied with 30 U.S.C. 28f and 43 CFR part 3835 and is/are entitled to perform assessment work in lieu of paying the maintenance fee for the mining claims listed on this form.

**ROUTINE USES:** The BLM will only disclose this information in accordance with the provisions at 43 CFR 2.56(b) and (c).

**EFFECT OF NOT PROVIDING INFORMATION:** Disclosure of the requested information is required by 30 U.S.C. 28f and 43 CFR part 3835 for those claimants qualified to request the small miner waiver allowed. Failure to submit all the requested information or to complete this form will delay the BLM's processing of the form and may preclude the BLM's acceptance of the maintenance fee waiver request, which may result in forfeiture of the mining claim or site by the claimant.

**The Paperwork Reduction Act** requires us to inform you that:

The BLM collects this information to determine whether or not you are qualified for waiver of maintenance fees.

Submission of the requested information is necessary to obtain or retain a benefit.

You do not have to respond to this or any other Federal agency-sponsored information collection unless it displays a currently valid OMB control number.

**BURDEN HOURS STATEMENT:** Public reporting burden for this form is estimated to average 20 minutes per response, including the time for reviewing instructions, gathering and maintaining data, and completing and reviewing the form. You may submit comments regarding the burden estimate or any other aspect of this form to: U.S. Department of the Interior, Bureau of Land Management (1004-0114), Bureau Information Collection Clearance Officer (WO-630), Mail Stop 401 LS, 1849 C St., N.W., Washington, D.C. 20240.

PHLEB...ONNA

2016 JAN 19 P 2:50



CONFIDENTIAL

UNITED STATES  
DEPARTMENT OF THE INTERIOR  
BUREAU OF LAND MANAGEMENT

AFFIDAVIT OF ANNUAL ASSESSMENT WORK

FORM APPROVED  
OMB NO.: 1004-0114  
Expires: October 31, 2016

284667  
371453

WHEN RECORDED, MAIL DOCUMENT TO:

NAME: Steve Hunt

ADDRESS: Po Box 4133

CITY, STATE, ZIP: Quartzsite AZ 85359

2016-00131  
Page 1 of 3  
Requested By: Steve Hunt  
SHELLY D BAKER, RECORDER  
OFFICIAL RECORDS OF LA PAZ COUNTY, AZ  
01-14-2016 09:20 AM Recording Fee \$15.00

FOR COUNTY RECORDER'S USE

No. of Claims 2  
x \$10/claim  
Total due BLM \$ 20.<sup>00</sup>

TO ALL WHOM IT MAY CONCERN:

1. The undersigned certifies that at least \$100 per claim was expended for development, labor and improvements, or equivalent value added, as the annual assessment work for the assessment year ending September 1, 2017 for the following contiguous unpatented mining claim(s), located in the County of LA PAZ, in the State of ARIZONA.

284668	Gold Eye #2	3N	20W	14		
371453	Gold Eye #4	3N	20W	14	SW 1/4 NW 1/4	

Note: Claims are side by side together -

(Continued on page 2)

 CONFIDENTIAL

RECEIPT # 3477531

2. Type of labor and improvements (specify what was done and give the total value for that labor and improvement to show at least \$100 for each claim). If a geological, geochemical, or geophysical survey was performed, as per 30 U.S.C. 28-1, reference the title of the report of survey, give cost and date of the survey and report, and indicate it was filed with the County Recorder:

	Value of Labor Performed	Date
Filled Abandoned Holes with Backhoe	350. <sup>00</sup>	1/10/2016

3. Name and mailing address of each person who performed the labor and improvements:

Name (please print)

Steve Hunt  
 \_\_\_\_\_  
 \_\_\_\_\_  
 \_\_\_\_\_

Current Mailing Address (please print)

Po Box 4133 Quartzsite AZ 85359  
 \_\_\_\_\_  
 \_\_\_\_\_  
 \_\_\_\_\_

4. Name and mailing address of each person who holds and claims the subject mining claim(s) for the valuable minerals contained therein. Be sure to indicate if there is a change of address:

Name (please print)

Self  
 \_\_\_\_\_  
 \_\_\_\_\_  
 \_\_\_\_\_  
 \_\_\_\_\_  
 \_\_\_\_\_

Current Mailing Address (please print)

Po Box 4133 Quartzsite AZ 85359  
 \_\_\_\_\_  
 \_\_\_\_\_  
 \_\_\_\_\_  
 \_\_\_\_\_  
 \_\_\_\_\_

5. The undersigned testifies that on the date of 1/10, 2016, all monuments required by law were erected upon the subject claim(s), and all notices required by law were posted on the subject claim(s) or copies thereof were in place, and at said date, each corner monument bore or contained



markings sufficient to appropriately designate the corner of the claim to which it pertains and the name of the claim(s).

I hereby certify under penalty of perjury under the laws of the State of ARIZONA that the foregoing statements are true and correct:

[Signature] Date: 1/14/2016  
(Signature of person responsible for above statement)

Title 18 U.S.C. 1001 and 43 U.S.C. 1212 make it a crime for any person knowingly and willfully to make to any department or agency of the United States any false, fictitious or fraudulent statements or representations as to any matter within its jurisdiction.

*Notary Block*

SUBSCRIBED AND SWORN TO before me, this 14<sup>TH</sup> day of JANUARY 20 16

By: STEVEN HUNT  
(Signature of Affiant)

Title: Lisa H. Whittier, NOTARY PUBLIC

My Commission Expires: DEC. 18, 2017



**INSTRUCTIONS**

1. This is an optional form that may be used to satisfy the requirements for the Bureau of Land Management (BLM) under the provisions of 43 U.S.C. §1744 and 30 U.S.C. §28-28d and the regulations thereunder (43 CFR part 3835). Since local and State laws may vary, you should contact your local and State agencies where the claims are located to ensure all applicable laws and requirements are satisfied.
2. The claimant(s) must fill in the date in paragraph 1 for the applicable assessment year and the county and state where the claims are located.
3. All claim names, BLM serial numbers, legal descriptions, and original county recording information must be listed for the claims pertaining to this assessment notice.
4. The claimant(s) must complete paragraph 2 listing all labor or improvements which was performed on or did benefit the subject mining claims. The value and date of the labor or improvements must also be listed. The total amount of labor or improvements can be listed, but the total expenditure must equal at least \$100 for each claim.
5. The names and current mailing addresses of the person(s) performing the labor shall be listed in paragraph 3.
6. The name and current mailing address of each owner (claimant) of the claims shall be listed in paragraph 4. The mailing address shall be the owner's address and not the address of an agent or anyone representing the claimant. Be sure to note if there has been a change of address.
7. Paragraph 5 shall be completed to show the date it was verified that all monuments required by law were properly erected, all notices were posted, and that corners were appropriately designated for all claims listed.
8. An exact legible reproduction or duplicate (other than microfilm or other electronic media) of this affidavit or another type of affidavit of assessment work that you file or will file in the county where each claim is located, must be filed with the BLM on or before December 30 of the calendar year in which the assessment year ends. For mill or tunnel sites, a separate notice of intent to hold must be filed with the BLM on or before December 30. Requirements for filing a notice of intent to hold can be found at 43 CFR 3835.33.
9. A processing fee of \$10 for each claim listed must be remitted to the BLM along with this or any other affidavit of assessment work.



**United States Department of the Interior**  
**Bureau of Land Management**  
 LANDS/RECREATION & PLANNING  
 ONE N CENTRAL AVE  
 PHOENIX, AZ 85004 -2203  
 Phone: 602-417-9200

Receipt

No: 3477531

<b>Transaction #:</b> 3577650	
<b>Date of Transaction:</b> 01/20/2016	
CUSTOMER:	
STEVE HUNT PO BOX 1087 BAKER CITY, OR 97814-1087 US	

LINE #	QTY	DESCRIPTION	REMARKS	UNIT PRICE	TOTAL
1	1.00	LOCATABLE MINERALS / MINING CLAIMS-NOT NEW-UNADJUD, ONE AUTH NO. ONLY / MINING CLAIM MONEY RECEIVED CASES: AMC284668/\$20.00	WAIVER - 2 2016 / POL - 2 2015 <i>2016</i>	- n/a -	20.00
<b>TOTAL:</b>					<b>\$20.00</b>

PAYMENT INFORMATION			
1	AMOUNT:	20.00	POSTMARKED: 01/14/2016
	TYPE:	CHECK	RECEIVED: 01/19/2016
	CHECK NO:	166	
	NAME:	HUNT, STEVE D PO BOX 1087 BAKER CITY OR 97814-1087 US	

REMARKS

This receipt was generated by the automated BLM Collections and Billing System and is a paper representation of a portion of the official electronic record contained therein.

**ENTERED**  
 FEB 12 2016  
 BY: *je*

S. Hunt  
P.O. Box 3011  
Quartzsite AZ  
85359

RECEIVED  
BLM OFFICE

2016 FEB 10 3:10

PHOENIX, AZ 85004



Phoenix BLM  
One North Central Ave suite 800  
Phoenix AZ

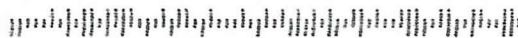
PHOENIX AZ 850  
09 FEB 2016 PM 2 L



85004-4427


ATTN: Rod & IRAN Reymann

85004442700



S. Hunt  
Po Box 4133  
Quartzsite AZ  
85359

PLACE STICKER AT TOP OF ENVELOPE TO THE RIGHT  
OF THE RETURN ADDRESS. FOLD AT DOTTED LINE  
**CERTIFIED MAIL®**



7015 1730 0000 4803 2010

RECEIVED  
BLM OFFICE

2015 JAN 19 P 2:46

PHOENIX, ARIZONA

BLM  
1 North Central Ave -  
Box 555

Phoenix AZ

85004

U.S. POSTAGE  
PAID  
PARKER, AZ  
85344  
JAN 14 16  
AMOUNT

**\$4.16**

R230-4W1 19397-04

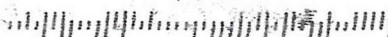


85004



1022

8500484427 0041



UNITED STATES  
DEPARTMENT OF THE INTERIOR  
BUREAU OF LAND MANAGEMENT  
**MAINTENANCE FEE WAIVER CERTIFICATION**

16

284667  
371453  
FORM APPROVED  
OMB NO. 1004-0114  
Expires: October 31, 2016

SEE INSTRUCTIONS ON PAGE 2


1. This small miner waiver is filed for the assessment year beginning on September 1, 2015 and ending on September 1, 2016.
2. The undersigned and all related parties owned ten or fewer mining claims, mill, or tunnel sites located and maintained on Federal lands in the United States of America on September 1, 2015.
3. The undersigned have performed the assessment work required by law for each mining claim listed prior to filing this waiver and understand that by filing this form, the undersigned must file an affidavit of assessment work with the Bureau of Land Management (BLM) by the December 30th following the filing of this waiver.
4. The undersigned understand that if the assessment work obligation has not yet come due under 30 U.S.C. 28 (for those claims in their first assessment year only), a notice of intent to hold reciting this condition must be recorded by the December 30th following the filing of this waiver.
5. The undersigned understand that mill and tunnel sites may also be listed on this waiver and be waived from payment of the maintenance fee, and that a notice of intent to hold for these sites is required to be filed with the BLM by the December 30th following the filing of this waiver.
6. The undersigned understand and acknowledge that pursuant to 43 U.S.C. 1212 and 18 U.S.C. 1001, the filing or recording of a false, fictitious, or fraudulent document with the BLM may result in a fine of up to \$250,000, a prison term not to exceed five years, or both.
7. The mining claims, mill or tunnel sites for which this waiver from payment of the maintenance fees is requested are:

CLAIM OR SITE NAME	BLM RECORDATION SERIAL NUMBER
1. Gold Eye #2	AMC # 284668
2. Gold Eye #4	AMC # 371453
3.	
4.	
5.	
6.	
7.	
8.	
9.	
10.	

RECEIVED  
BLM APPLICANT SERVICE OFFICE  
2015 NOV 16 P 3:03  
PHOENIX, ARIZONA

The owner(s) (claimants) of the above mining claims and sites are:

Steve Hunt  
(Owner's Name - Please Print)  
Po Box 1087  
(Owner's Mailing Address)

  
(Owner's Signature)  
Baker City OR 97814  
(City) (State) (Zip Code)

(Owner's Name - Please Print)  
(Owner's Mailing Address)

(Owner's Signature)  
(City) (State) (Zip Code)

(Owner's Name - Please Print)  
(Owner's Mailing Address)

(Owner's Signature)  
(City) (State) (Zip Code)

(Owner's Name - Please Print)  
(Owner's Mailing Address)

(Owner's Signature)  
(City) (State) (Zip Code)



(Owner's Name - Please Print)	(Owner's Signature)		
(Owner's Mailing Address)	(City)	(State)	(Zip Code)
(Owner's Name - Please Print)	(Owner's Signature)		
(Owner's Mailing Address)	(City)	(State)	(Zip Code)
(Owner's Name - Please Print)	(Owner's Signature)		
(Owner's Mailing Address)	(City)	(State)	(Zip Code)
(Owner's Name - Please Print)	(Owner's Signature)		
(Owner's Mailing Address)	(City)	(State)	(Zip Code)

18 U.S.C. 1001 and 43 U.S.C. 1212 make it a crime for any person knowingly and willfully to make to any department or agency of the United States any false, fictitious or fraudulent statements or representations as to any matter within its jurisdiction.

**INSTRUCTIONS**


1. This certification is made under the provisions of 43 U.S.C. § 1744 and 30 U.S.C. §28-28k and the regulations thereunder (43 CFR Part 3830).
2. The claimant(s) must fill in the dates in paragraph 1 for the beginning and ending of the assessment year for which this waiver is sought.
3. The claimant(s) must fill in the date in paragraph 2 for the beginning of the assessment year for which this waiver is sought.
4. All claim and site names and BLM serial numbers must be listed for the mining claims, mill sites, and tunnel sites for which the waiver is sought.
5. All owners of the mining claims, mill sites, and tunnel sites and their addresses must be given.
6. This waiver form must be signed by all the claimants or their designated agent, in original form. If an agent is designated, a notarized designation of agent, signed by all of the claimants with proper address given, must be submitted with this waiver.
7. This form must be filed no later than September 1st for the upcoming assessment year in the BLM State Office where the mining claims or sites are recorded, or the waiver cannot be granted by the BLM. (Example: To obtain a waiver for the assessment year 2012, which begins on September 1, 2011, you must qualify for and file for a waiver no later than September 1, 2011, in the proper BLM State Office.)
8. For all mining claims which require assessment work, you must record an affidavit of labor on or before the December 30th immediately following the filing of this waiver. For all other mining claims or sites waived, you must record a notice of intent to hold on or before the December 30th immediately following the filing of this waiver.
9. Mill and tunnel sites may also be listed on this waiver and be waived from payment of the maintenance fee. A notice of intent to hold for these sites is required to be filed by the December 30th following the filing of this waiver.

**FOR OFFICIAL USE ONLY**

Hunt  
Po Box 4133  
Quartzsite AZ  
85359

PHOENIX, AZ 852

13 NOV 2015 PM 3 L



RECEIVED  
BLM AZ STATE OFFICE

2015 NOV 16 P 2:54

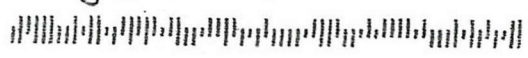
PHOENIX, ARIZONA

BLM  
1 North Central Ave  
Box 555  
Phoenix AZ

85004

ATTN: IRAN REYMAN

95004442700



UNITED STATES  
DEPARTMENT OF THE INTERIOR  
BUREAU OF LAND MANAGEMENT

6

284667  
371453

MAINTENANCE FEE WAIVER CERTIFICATION

*Adfr*

FORM APPROVED  
OMB NO. 1004-0114  
Expires: August 31, 2013

SEE INSTRUCTIONS ON PAGE 2

1. This small miner waiver is filed for the assessment year beginning on September 1, 2015 and ending on September 1, 2016.
2. The undersigned and all related parties owned ten or fewer mining claims, mill, or tunnel sites located and maintained on Federal lands in the United States of America on September 1, 2015.
3. The undersigned have performed the assessment work required by law for each mining claim listed prior to filing this waiver and understand that by filing this form, an affidavit of assessment work must be recorded by the December 30th following the filing of this waiver.
4. The undersigned understand that if the assessment work obligation has not yet come due under 30 U.S.C. 28 (for those claims in their first assessment year only), a notice of intent to hold reciting this condition must be recorded by the December 30th following the filing of this waiver.
5. The undersigned understand that mill and tunnel sites may also be listed upon this waiver and be waived from payment of the maintenance fee, and that a notice of intent to hold for these sites is required to be recorded by the December 30th immediately following the filing of this waiver.
6. The undersigned understand and acknowledge that pursuant to 43 U.S.C. 1212 and 18 U.S.C. 1001, the filing or recording of a false, fictitious, or fraudulent document with the Bureau of Land Management may result in a fine of up to \$250,000, a prison term not to exceed five years, or both.
7. The mining claims, mill or tunnel sites for which this waiver from payment of the maintenance fees is requested are:

CLAIM OR SITE NAME	BLM RECORDATION SERIAL NUMBER
1. <u>Goldeye #2</u>	<u>Amc 284668</u>
2. <u>Goldeye #4</u>	<u>Amc 371453</u>
3.	
4.	
5.	
6.	
7.	
8.	
9.	
10.	

The owner(s) (claimants) of the above mining claims and sites are:

Steve Hunt  
(Owner's Name - Please Print)

*[Signature]*  
(Owner's Signature)

Po Box 1087  
(Street or P.O. Box)

Baker City OR 97814  
(City) (State) (Zip Code)

(Owner's Name - Please Print)

(Owner's Signature)

(Street or P.O. Box)

(City) (State) (Zip Code)

(Owner's Name - Please Print)

(Owner's Signature)

(Street or P.O. Box)

(City) (State) (Zip Code)

(Continued on page 2)

ENTERED  
AUG 31 2015  
BY: *[Signature]*

2015 AUG - 5 P 2:53

*NWV*  
*8/31/2015*  
*RM*

(Owner's Name - Please Print)	(Owner's Signature)
(Street or P.O. Box)	(City) (State) (Zip Code)
(Owner's Name - Please Print)	(Owner's Signature)
(Street or P.O. Box)	(City) (State) (Zip Code)
(Owner's Name - Please Print)	(Owner's Signature)
(Street or P.O. Box)	(City) (State) (Zip Code)
(Owner's Name - Please Print)	(Owner's Signature)
(Street or P.O. Box)	(City) (State) (Zip Code)

**Title 18 U.S.C. Section 1001 and Title 43 U.S.C. Section 1212 makes it a crime for any person knowingly and willfully to make to any department or agency of the United States any false, fictitious or fraudulent statements or representations as to any matter within its jurisdiction.**

**INSTRUCTIONS**

1. This certification is made under the provisions of §1744 of Title 43 and § 28-28k of Title 30 of the United States Code; and the regulations thereunder (43 CFR Part 3830).
2. The claimant(s) must fill in the dates in paragraph 1 for the beginning and ending of the assessment year for which this waiver is sought.
3. The claimant(s) must fill in the date in paragraph 2 for the beginning of the assessment year for which this waiver is sought.
4. All claim and site names and Bureau of Land Management (BLM) serial numbers must be listed for the mining claims, mill sites, and tunnel sites for which the waiver is sought.
5. All owners of the mining claims, mill sites, and tunnel sites and their addresses must be given.
6. This waiver form must be signed by all the claimants or their designated agent, in original form. If an agent is designated, a notarized designation of agent, signed by all of the claimants with proper address given, must be submitted with this waiver.
7. This form must be filed no later than September 1st for the upcoming assessment year in the BLM State Office where the mining claims or sites are recorded, or the waiver cannot be granted by the BLM. (Example: To obtain a waiver for the assessment year 2012, which begins on September 1, 2011, you must qualify for and file for a waiver no later than September 1, 2011, in the proper BLM State Office.)
8. For all mining claims which require assessment work, you must record an affidavit of labor on or before the December 30th immediately following the filing of this waiver. For all other mining claims or sites waived, you must record a notice of intent to hold on or before the December 30th immediately following the filing of this waiver.
9. Mill and tunnel sites may also be listed upon this waiver and be waived from payment of the maintenance fee. A notice of intent to hold for these sites is required to be filed by the December 30th following the filing of this waiver.

**FOR OFFICIAL USE ONLY**

UNITED STATES  
DEPARTMENT OF THE INTERIOR  
BUREAU OF LAND MANAGEMENT

2015-00877  
Page 1 of 3  
Requested By: Steve Hunt  
SHELLY D BAKER, RECORDER  
OFFICIAL RECORDS OF LA PAZ COUNTY, AZ  
03-03-2015 11:22 AM Recording Fee \$15.00

284667  
371453

**AFFIDAVIT OF ANNUAL ASSESSMENT WORK**

WHEN RECORDED, MAIL DOCUMENT TO:

NAME: Steve Hunt

ADDRESS: Po Box 3011

CITY, STATE, ZIP: Quartzsite AZ 85359

FOR COUNTY RECORDER'S USE

No. of Claims 2  
x \$10/claim  
Total due BLM \$ 20.00

TO ALL WHOM IT MAY CONCERN:

- The undersigned certifies that at least \$100 per claim was expended for development, labor and improvements, or equivalent value added, as the annual assessment work for the assessment year ending September 1, 2016 for the following contiguous unpatented mining claim(s), located in the County of LA PAZ, in the State of ARIZONA.

BLM Serial No.	Name of Claim	Tn	Rg	Sec	Mer	County, Recordation Book and Page No.	Date
		Example: 13N 20E 14 MDM					
284668	Gold Eye #2	3N	20W	14		Doc ID 2014-00109	1/15/2014
371453	Gold Eye #4	3N	20W	14	20 14 NW 14		

(Continued on page 2)

ENTERED  
BY: R. An

minerals contained therein. Be sure to indicate if there is a change of address:

Name (please print)	Current Mailing Address (please print)
<u>Steve Hunt</u>	<u>Po Box 3011 Quartzsite AZ 85359</u>
<u>Steve Hunt</u>	<u>Po Box 3011 Quartzsite AZ 85359</u>
_____	_____
_____	_____
_____	_____
_____	_____
_____	_____
_____	_____
_____	_____

5. The undersigned testifies that on the date of 3/3, 2015, all monuments required by law were erected upon the subject claim(s), and all notices required by law were posted on the subject claim(s) or copies thereof were in place, and at said date, each corner monument bore or contained

markings sufficient to appropriately designate the corner of the claim to which it pertains and the name of the claim(s).

I hereby certify under penalty of perjury under the laws of the State of ARIZONA that the foregoing statements are true and correct:

[Signature] Date: 3/3/2015  
(Signature of person responsible for above statement)

Title 18 U.S.C. 1001 and 43 U.S.C. 1212 make it a crime for any person knowingly and willfully to make to any department or agency of the United States any false, fictitious or fraudulent statements or representations as to any matter within its jurisdiction.

**Notary Block**

SUBSCRIBED AND SWORN TO before me, this 3rd day of March 2015

By: Steven Hunt Krist Olkowski  
(Signature of Affiant)

Title: Notary Public

My Commission Expires: 09/04/2015



**INSTRUCTIONS**


1. This is an optional form that may be used to satisfy the requirements for the Bureau of Land Management (BLM) under the provisions of 43 U.S.C. §1744 and 30 U.S.C. §28-28d and the regulations thereunder (43 CFR part 3835). Since local and State laws may vary, you should contact your local and State agencies where the claims are located to ensure all applicable laws and requirements are satisfied.
2. The claimant(s) must fill in the date in paragraph 1 for the applicable assessment year and the county and state where the claims are located.
3. All claim names, BLM serial numbers, legal descriptions, and original county recording information must be listed for the claims pertaining to this assessment notice.
4. The claimant(s) must complete paragraph 2 listing all labor or improvements which was performed on or did benefit the subject mining claims. The value and date of the labor or improvements must also be listed. The total amount of labor or improvements can be listed, but the total expenditure must equal at least \$100 for each claim.
5. The names and current mailing addresses of the person(s) performing the labor shall be listed in paragraph 3.
6. The name and current mailing address of each owner (claimant) of the claims shall be listed in paragraph 4. The mailing address shall be the owner's address and not the address of an agent or anyone representing the claimant. Be sure to note if there has been a change of address.
7. Paragraph 5 shall be completed to show the date it was verified that all monuments required by law were properly erected, all notices were posted, and that corners were appropriately designated for all claims listed.
8. An exact legible reproduction or duplicate (other than microfilm or other electronic media) of this affidavit or another type of affidavit of assessment work that you file or will file in the county where each claim is located, must be filed with the BLM on or before December 30 of the calendar year in which the assessment year ends. For mill or tunnel sites, a separate notice of intent to hold must be filed with the BLM on or before December 30. Requirements for filing a notice of intent to hold can be found at 43 CFR 3835.33.
9. A processing fee of \$10 for each claim listed must be remitted to the BLM along with this or any other affidavit of assessment work.

S. Hunt  
Po Box 3011  
Quartzsite AZ  
85359

RECEIVED  
POST OFFICE  
MAR 15 3 15 P 2:50  
PHOENIX, ARIZONA

PLACE STICKER AT TOP OF ENVELOPE TO THE RIGHT  
OF THE RETURN ADDRESS. FOLD AT DOTTED LINE


**CERTIFIED MAIL™**



7013 3020 0000 3717 7650



1022



85004

U.S. POSTAGE  
PAID  
PARKER, AZ  
85344  
MAR 03, 15  
AMOUNT

**\$4.00**

00023725-03

Phoenix BLM  
One North Central Ave suite 800  
Phoenix AZ.

EE00484427

85004-4427

Ame 284668/371453



**United States Department of the Interior**  
**Bureau of Land Management**  
 LANDS/RECREATION & PLANNING  
 ONE N CENTRAL AVE  
 PHOENIX, AZ 85004 -2203  
 Phone: 602-417-9200

Receipt

No: 3244618

**Transaction #:** 3339455  
**Date of Transaction:** 03/06/2015

**CUSTOMER:**

STEVE HUNT  
 PO BOX 3011  
 QUARTZSITE, AZ 85359-3011 US

LINE #	QTY	DESCRIPTION	REMARKS	UNIT PRICE	TOTAL
1	1.00	LOCATABLE MINERALS / MINING CLAIMS- NOT NEW-UNADJUD, ONE AUTH NO. ONLY / MINING CLAIM MONEY RECEIVED CASES: <del>AMC248668</del> /\$20.00	POL (2) 2016	- n/a -	20.00
<i>wrong AMC #, should be AMC 289668</i> <b>TOTAL:</b>					<b>\$20.00</b>

PAYMENT INFORMATION					
1	AMOUNT:	20.00	POSTMARKED:	03/03/2015	
	TYPE:	CHECK	RECEIVED:	03/05/2015	
	CHECK NO:	128			
	NAME:	HUNT, STEVE D PO BOX 1087 BAKER CITY OR 97814 US			

REMARKS

This receipt was generated by the automated BLM Collections and Billing System and is a paper representation of a portion of the official electronic record contained therein.

  
 BY: *[Signature]*

Order Detail

Close |

Transaction ID 3339455  
 Order Type A  
 Order Status P  
 Order Date 03/06/2015  
 Login ID 4268  
 Login ahouston

Receive Date 03/06/2015  
 Receipt ID 3244618  
 Reference Transaction →  
 Last Updated By 4268  
 Last Update User ahouston  
 Last Update Date 3/6/15 11:42

*money placed on a closed CLAIM..  
 should be AMC 284668. ps*

Customer ID  
 First Name STEVE  
 Middle Initial  
 Last Name HUNT  
 Company

Address1 PO BOX 3011  
 Address2  
 City QUARTZSITE State AZ Zip -  
 Country US  
 Phone 530.263.0304

Assignor ID  
 First Name  
 Middle Initial  
 Last Name  
 Company  
 AR flag

Historical Order Number

Order Items

OI	TranID	XferOI	OrderID	Login	OI-Date	Type	Qty	UnitPrice	Total	BillNumber	BillLine	BIID	CostCtr	RcptOrg	WBS	Commo
1	7128058		3339455	ahouston	03/06/2015	C	1.00	0.00	20.00				LLAZ931000	LLAZ931000		LOCA

**DEPARTMENT OF THE INTERIOR  
BUREAU OF LAND MANAGEMENT  
MINING CLAIMS**

Run Date/Time: 05/01/2015 07:36 AM

**(LIVE) Serial Register Page**

Page 1 of 1

01 10-21-1976;090STAT0090;43USC1744

Case Type 384201: PLACER CLAIM

Claim Name: SPANISH 0

Commodity :

Case Disposition: **CLOSED**

Required Maintenance Fee:

Total Acres

**Serial Number  
AMC248668**

**Lead File Number  
AMC248655**

Name & Address	Int Rel
GOSWICK CATTLE CO PO BOX 668 HUMBOLDT, AZ 86329-0668	CLAIMANT

Mer Twp	Rng	Sec	Quadrant	District/Field Office	County
14	0120N	0010E	005 NE	HASSAYAMPA FO	YAVAPAI

Act Date	Code	Action	Action Remarks	Receipt Number
02/18/1986	403	LOCATION DATE		
02/21/1986	395	RECORDATION NOTICE RECD		
12/11/1992	480	EVID OF ASSMT FILED	1992	
08/20/2012	163	CASE SENT TO NARA	PT/049-2012-0557;	
08/20/2012	164	FRC RETRIEVAL NUMBERS	10-31;	
06/23/1994	393	DECISION/NOTICE ISSUED		
08/31/1993	631	CLAIM ABANDONED/FORFEITED		
02/21/1986	501	ACCT ADV IN LEAD FILE	248655	
02/19/1986	404	COUNTY RECORDATION	0;1795;380	
02/11/1986	669	LAND STATUS CHECKED		

Line Nr Remarks

# Action Code Update

Serial-No: AMC248668

Status: CLOSED

Bottom of Screen

	Del?	Date (mm/dd/yyyy)	Code	Action Taken	Action Remark	Receipt Nr	Ins User	Mod User
1	<input checked="" type="checkbox"/>	02/18/1986	403	LOCATION DATE			initload	
2	<input checked="" type="checkbox"/>	02/21/1986	395	RECORDATION NOTICE RECD			initload	
3	<input checked="" type="checkbox"/>	12/11/1992	480	EVID OF ASSMT FILED	1992		initload	
4	<input checked="" type="checkbox"/>	08/20/2012	163	CASE SENT TO NARA	PT/049-2012-0557;		RSELBACH	
5	<input checked="" type="checkbox"/>	08/20/2012	164	FRC RETRIEVAL NUMBERS	10-31;		RSELBACH	
6	<input checked="" type="checkbox"/>	06/23/1994	393	DECISION/NOTICE ISSUED			initload	
7	<input checked="" type="checkbox"/>	08/31/1993	631	CLAIM ABANDONED/FORFEITED			initload	
8	<input checked="" type="checkbox"/>	02/21/1986	501	ACCT ADV IN LEAD FILE	248655		initload	
9	<input checked="" type="checkbox"/>	02/19/1986	404	COUNTY RECORDATION	0;1795;380		initload	
10	<input checked="" type="checkbox"/>	02/11/1986	669	LAND STATUS CHECKED			initload	

# Actions: 10

Provide me with  new occurrences  
 Please SAVE&CONTINUE Between DELETES and NEW/CHANGE Lines

Save & Continue

Save & Exit

Cancel

Lookup

Serial-No: AMC248668

Top of Screen

UNITED STATES  
DEPARTMENT OF THE INTERIOR  
BUREAU OF LAND MANAGEMENT

MAINTENANCE FEE WAIVER CERTIFICATION

1004  
AMC 371453  
284667  
FORM APPROVED  
OMB NO. 1004-0114  
Expires: August 31, 2013

SEE INSTRUCTIONS ON PAGE 2

1. This small miner waiver is filed for the assessment year beginning on September 1, 2014 and ending on September 1, 2015.
2. The undersigned and all related parties owned ten or fewer mining claims, mill, or tunnel sites located and maintained on Federal lands in the United States of America on September 1, 2014.
3. The undersigned have performed the assessment work required by law for each mining claim listed prior to filing this waiver and understand that by filing this form, an affidavit of assessment work must be recorded by the December 30th following the filing of this waiver.
4. The undersigned understand that if the assessment work obligation has not yet come due under 30 U.S.C. 28 (for those claims in their first assessment year only), a notice of intent to hold reciting this condition must be recorded by the December 30th following the filing of this waiver.
5. The undersigned understand that mill and tunnel sites may also be listed upon this waiver and be waived from payment of the maintenance fee, and that a notice of intent to hold for these sites is required to be recorded by the December 30th immediately following the filing of this waiver.
6. The undersigned understand and acknowledge that pursuant to 43 U.S.C. 1212 and 18 U.S.C. 1001, the filing or recording of a false, fictitious, or fraudulent document with the Bureau of Land Management may result in a fine of up to \$250,000, a prison term not to exceed five years, or both.
7. The mining claims, mill or tunnel sites for which this waiver from payment of the maintenance fees is requested are:

CLAIM OR SITE NAME	BLM RECORDATION SERIAL NUMBER
1. Goldeye #2	Amc # 284668
2. Goldeye #4	Amc # 371453
3.	
4.	
5.	
6.	
7.	
8.	
9.	
10.	

The owner(s) (claimants) of the above mining claims and sites are:

Steve Hunt  
 (Owner's Name - Please Print)  
 Po Box 1087  
 (Street or P.O. Box)  
 Baker City OR 97814  
 (City) (State) (Zip Code)

*[Signature]*  
 (Owner's Signature)

\_\_\_\_\_  
 (Owner's Name - Please Print)  
 \_\_\_\_\_  
 (Street or P.O. Box)  
 \_\_\_\_\_  
 (City) (State) (Zip Code)

\_\_\_\_\_  
 (Owner's Signature)

\_\_\_\_\_  
 (Owner's Name - Please Print)  
 \_\_\_\_\_  
 (Street or P.O. Box)  
 \_\_\_\_\_  
 (City) (State) (Zip Code)

\_\_\_\_\_  
 (Owner's Signature)

RECEIVED  
 BLM AZ STATE OFFICE  
 PHOENIX, ARIZONA  
 2014 JAN 31 PM 2:58

ENTERED  
 FEB 27 2014  
 BY: *[Signature]*

(Owner's Name - Please Print)	(Owner's Signature)		
(Street or P.O. Box)	(City)	(State)	(Zip Code)
(Owner's Name - Please Print)	(Owner's Signature)		
(Street or P.O. Box)	(City)	(State)	(Zip Code)
(Owner's Name - Please Print)	(Owner's Signature)		
(Street or P.O. Box)	(City)	(State)	(Zip Code)
(Owner's Name - Please Print)	(Owner's Signature)		
(Street or P.O. Box)	(City)	(State)	(Zip Code)

RECEIVED  
BLM AZ STATE OFFICE  
2011 JAN 31 PM 2:58  
PHOENIX, ARIZONA

Title 18 U.S.C. Section 1001 and Title 43 U.S.C. Section 1212 makes it a crime for any person knowingly and willfully to make to any department or agency of the United States any false, fictitious or fraudulent statements or representations as to any matter within its jurisdiction.

**INSTRUCTIONS**

1. This certification is made under the provisions of §1744 of Title 43 and § 28-28k of Title 30 of the United States Code; and the regulations thereunder (43 CFR Part 3830).
2. The claimant(s) must fill in the dates in paragraph 1 for the beginning and ending of the assessment year for which this waiver is sought.
3. The claimant(s) must fill in the date in paragraph 2 for the beginning of the assessment year for which this waiver is sought.
4. All claim and site names and Bureau of Land Management (BLM) serial numbers must be listed for the mining claims, mill sites, and tunnel sites for which the waiver is sought.
5. All owners of the mining claims, mill sites, and tunnel sites and their addresses must be given.
6. This waiver form must be signed by all the claimants or their designated agent, in original form. If an agent is designated, a notarized designation of agent, signed by all of the claimants with proper address given, must be submitted with this waiver.
7. This form must be filed no later than September 1st for the upcoming assessment year in the BLM State Office where the mining claims or sites are recorded, or the waiver cannot be granted by the BLM. (Example: To obtain a waiver for the assessment year 2012, which begins on September 1, 2011, you must qualify for and file for a waiver no later than September 1, 2011, in the proper BLM State Office.)
8. For all mining claims which require assessment work, you must record an affidavit of labor on or before the December 30th immediately following the filing of this waiver. For all other mining claims or sites waived, you must record a notice of intent to hold on or before the December 30th immediately following the filing of this waiver.
9. Mill and tunnel sites may also be listed upon this waiver and be waived from payment of the maintenance fee. A notice of intent to hold for these sites is required to be filed by the December 30th following the filing of this waiver.

**FOR OFFICIAL USE ONLY**

When Recorded Return Document to:

Steve Hunt  
Po Box 3011  
Quartzsite AZ.  
85359

Check here is this is a change of address.

Telephone: (530) 263-0304

E-mail address: N/A

AFFIDAVIT OF PERFORMANCE OF ANNUAL WORK

1. State of Arizona, County of LA PAZ ss:

2. I (Name) Steve Hunt

3. Reside at (Address) Po Box 1087

City Baker City County Baker

State OR Zip 97814 being duly sworn, depose and say that I am a citizen of the United States, more than eighteen years of age, and that all of the facts set forth in this affidavit, subject to the provisions and penalties of 18 U.S.C. 1001 pertaining to the filing of false, fictitious, or fraudulent statements with the United States, are true and correct according to the best of my knowledge, information and belief.

4. Owner's name and address (If not shown in Items 1-3 above). Same as Above

5. That I am personally acquainted with the mining claim(s). The work and improvements were made by and at the expense of the owner(s) of said claim(s). Said contiguous group of claims, listed on this document, are situated in the

LA PAZ (optional) Mining District; LA PAZ County, Arizona.

Line No.	AMC NUMBER	CLAIM/SITE NAME	COUNTY RECORDER DATA (If available)	TWP	RNG	SEC
1	284668	Goldeye #2	14 <del>00</del> -3N-20W	3N	20W	14
2	371453	Goldeye #4	14- <del>30</del> -T30 (SW 1/4 NW 1/4)	3N	20W	14
3						
4						
5						
6	Note: These claims ARE side By side					

RECEIVED  
BLM AZ STATE OFFICE  
PHOENIX, ARIZONA  
2014 JAN 31 PM 2:58

BLM  
Date  
Stamp

ENTERED  
FEB 27 2014  
BY: fm

AFFIDAVIT OF PERFORMANCE OF ANNUAL WORK - page 2

RECEIVED  
BLM AZ STATE OFFICE  
2014 JAN 31 PM 2:58  
PHOENIX, ARIZONA  
BLM  
Date  
Stamp

7						
8						
9						
10						

6. That between the dates starting at 12 o'clock noon on September 1, 20 14 at least \$ 250.00 dollars worth of work and improvements were done and performed upon said claim(s) or upon one or more of a contiguous group of claims for the benefit of all, wholly or partly outside of a contiguous group of claims for the benefit of all, not including the location work.

7. That the following persons were employed to perform the work and improvements described herein: self

8. That the work and improvements performed were: Used By BackHoe To fill old Holes And Repair monsoon Damage To Access Road

9. Dated: 1/3/2014 Signature: [Signature]

SUBSCRIBED AND SWORN TO before me, a Notary Public, this 15 day of January 20 14

By: STEVEN HUNT  
Notary Public [Signature]

My Commission Expires DECEMBER 18, 2017




No. of Claims: 2 x \$10 = 20.00  
 Check No.: \_\_\_\_\_ Init. \_\_\_\_\_  
 Receipt No.: \_\_\_\_\_  
 For BLM Use Only

Bureau of Land Management  
Arizona State Office  
[www.az.blm.gov](http://www.az.blm.gov)




ATTN: REANN MEYERS

PLEASE Re-stamp The  
CURRENT FORMS AND RETURN  
SORRY FOR THE MISTAKE!

A stylized handwritten signature in black ink, consisting of several loops and a long horizontal stroke.

Steve Hunt



**United States Department of the Interior**  
**Bureau of Land Management**  
 LANDS/RECREATION & PLANNING  
 ONE N CENTRAL AVE  
 PHOENIX, AZ 85004 -2203  
 Phone: 602-417-9200

Receipt

No: 2953014

<b>Transaction #:</b> 3040899	
<b>Date of Transaction:</b> 01/21/2014	
<b>CUSTOMER:</b>	
STEVE HUNT PO BOX 3011 QUARTZSITE, AZ 85359-3011 US	

LINE #	QTY	DESCRIPTION	REMARKS	UNIT PRICE	TOTAL
1	1.00	LOCATABLE MINERALS / MINING CLAIMS-NOT NEW-UNADJUD, ONE AUTH NO. ONLY / MINING CLAIM MONEY RECEIVED <b>CASES: AMC284668/\$20.00</b>	MAINT FEE WAIVER (2) 2014 / POL (2) 2013	- n/a -	20.00
<b>TOTAL:</b>					<b>\$20.00</b>

PAYMENT INFORMATION					
1	AMOUNT:	20.00	POSTMARKED:	01/15/2014	
	TYPE:	CHECK	RECEIVED:	01/17/2014	
	CHECK NO:	101			
	NAME:	HUNT, STEVE D PO BOX 1087 BAKER CITY OR 97814 US			

REMARKS

This receipt was generated by the automated BLM Collections and Billing System and is a paper representation of a portion of the official electronic record contained therein.

RECEIVED  
BLM AZ STATE OFFICE  
2014 JAN 31 PM 2: 57  
PHOENIX, ARIZONA

S. Hunt  
P Box 3011  
Quartzsite AZ.  
85359

RECEIVED  
BLM AZ STATE OFFICE

2014 JAN 31 PM 2:50  
PHOENIX, ARIZONA


BLM  
ONE North Central Ave.

Phoenix AZ.

85004-2203

Attn: REANN Meyers

8500484427



CERTIFIED MAIL™



7012 0470 0000 1365 4893



1022

85004

U.S. POSTAGE  
PAID  
QUARTZSITE, AZ  
85346  
JAN 30, 14  
AMOUNT

\$3.79  
00033298-0



UNITED STATES DEPARTMENT OF THE INTERIOR  
BUREAU OF LAND MANAGEMENT

**MAINTENANCE FEE WAIVER CERTIFICATION**

FORM APPROVED  
OMB NO. 1004-0114  
Expires: February 28, 2010

*SEE INSTRUCTIONS ON REVERSE*

1. This small miner waiver is filed for the assessment year beginning at noon on September 1, 2014 and ending at noon on September 1, 2015.
2. The undersigned and all related parties owned ten or fewer mining claims, mill, or tunnel sites located and maintained on Federal lands in the United States of America on September 1, 2006.
3. The undersigned have performed the assessment work **required by law** for each mining claim listed **prior to filing this waiver** and understand that by filing this form; an affidavit of assessment work **must** be recorded by the December 30th following the filing of this waiver.
4. The undersigned understand that if the assessment work obligation has not yet come due under 30 U.S.C. 28 (for those claims in their first assessment year only); a notice of intent to hold reciting this condition **must** be recorded by the December 30th following the filing of this waiver.
5. The undersigned understand that mill and tunnel sites may also be listed upon this waiver and be waived from payment of the maintenance fee; and that a notice of intent to hold for these sites is required to be recorded by the December 30th immediately following the filing of this waiver.
6. The undersigned understand and acknowledge that pursuant to 43 U.S.C. 1212 and 18 U.S.C. 1001; the filing or recording of a false, fictitious, or fraudulent document with the Bureau of Land Management may result in a fine of up to \$250,000, a prison term not to exceed five years, or both.
7. The mining claims, mill or tunnel sites for which this waiver from payment of the maintenance fees is requested are:

CLAIM OR SITE NAME	BLM RECORDATION SERIAL NUMBER
1. <u>Goldeye #2</u>	<u>Amc 284668</u>
2. <u>Goldeye #4</u>	<u>Amc 371453</u>
3.	
4.	
5.	
6.	
7.	
8.	
9.	
10.	

The owner(s) (claimants) of the above mining claims and sites are:

Steve Hunt  
(Owner's Name - Please Print)

Po Box 1087  
(Street or P.O. Box)

Baker City OR 97814  
(City) (State) (Zip Code)

(Owner's Signature)

UNTIMELY FILED

PHOENIX, ARIZONA

2014 JAN 17 AM 10:04

RECEIVED  
BLM AZ STATE OFFICE

\_\_\_\_\_  
(Owner's Name - Please Print)

\_\_\_\_\_  
(Street or P.O. Box)

\_\_\_\_\_  
(City) (State) (Zip Code)

(Owner's Signature)

\_\_\_\_\_  
(Owner's Name - Please Print)

\_\_\_\_\_  
(Street or P.O. Box)

(Owner's Signature)

(Owner's Name - Please Print)	(Owner's Signature)		
(Street or P.O. Box)	(City)	(State)	(Zip Code)
(Owner's Name - Please Print)	(Owner's Signature)		
(Street or P.O. Box)	(City)	(State)	(Zip Code)
(Owner's Name - Please Print)	(Owner's Signature)		
(Street or P.O. Box)	(City)	(State)	(Zip Code)
(Owner's Name - Please Print)	(Owner's Signature)		
(Street or P.O. Box)	(City)	(State)	(Zip Code)

2014 JAN 17 AM 10:04  
 PHOENIX ARIZONA  
 RECEIVED  
 BLM AZ STATE OFFICE

**INSTRUCTIONS**

1. This certification is made under the provisions of § 1744 of Title 43 and § 28-28k of Title 30 of the United States Code; and the regulations thereunder (43 CFR Part 3830).
2. The claimant(s) **must** fill in the dates in paragraph 1 for the beginning and ending of the assessment year for which this waiver is sought.
3. The claimant(s) **must** fill in the date in paragraph 2 for the beginning of the assessment year for which this waiver is sought.
4. All claim and site names and Bureau of Land Management (BLM) serial numbers **must** be listed for the mining claims, mill sites, and tunnel sites for which the waiver is sought.
5. All owners of the mining claims, mill sites, and tunnel sites and their addresses **must** be given.
6. This waiver form **must** be signed by all the claimants or their designated agent, in original form. If an agent is designated, a notarized designation of agent, signed by all of the claimants with proper address given, **must** be submitted with this waiver.
7. This form **must** be filed no later than September 1st for the upcoming assessment year in the BLM State Office where the mining claims or sites are recorded, or the waiver cannot be granted by the BLM. (Example: to obtain a waiver for the assessment year 2000, which begins at noon on September 1, 1999, you **must** qualify for and file for a waiver no later than September 1, 1999, in the proper BLM State Office).
8. For all mining claims which require assessment work, you **must** record an affidavit of labor on or before the December 30th immediately following the filing of this waiver. For all other mining claims or sites waived, you **must** record a notice of intent to hold on or before the December 30th immediately following the filing of this waiver.
9. Mill and tunnel sites may also be listed upon this waiver and be waived from payment of the maintenance fee. A notice of intent to hold for these sites is required to be filed by the December 30th following the filing of this waiver.

**NOTICE/BURDEN HOURS STATEMENT**

The Privacy Act of 1974, *as amended*, and the regulation in 43 CFR 2.48(d) provide that you be furnished the following information in connection with the information required by this certification of waiver from rental fees.

**AUTHORITY:** 30 U.S.C. 28-28k; 43 U.S.C. 1201, 1457, 1740, and 1744; and 43 CFR 3830.

**PRINCIPLE PURPOSE:** This information is to be used to verify that the owner(s) (claimants) of a mining claim has complied with 30 U.S.C. 28f and is entitled to perform assessment work in lieu of paying the maintenance fee for the mining claims listed on this form.

**ROUTINE USE:** (1) Adjudication of the claimant(s) certification of waiver from paying the maintenance fee otherwise required by 30 U.S.C. 28f. (2) Disclosure may be made to appropriate Federal agencies when location is made within the agency's geographic area of responsibility. (3) Information from the record and/or the record will be transferred to the appropriate Federal, State, or local agency, or a member of the public in response to a specific request for pertinent information. (4) Information may also be provided to the Department of Justice or in a proceeding before a court or adjudicative body; or to Federal, State, local or foreign agencies when needed for enforcement of civil or criminal codes or applicable regulations concerning title rights upon the public land.

**EFFECT OF NOT PROVIDING INFORMATION:** Disclosure of this information is required by 30 U.S.C. 28f and 43 CFR Part 3830 for those qualified claimants wishing to take the small miner waiver allowed. Failure to supply the information required in this form to support the claimants certification of waiver from payment of the otherwise required maintenance fee will result in the waiver being denied.

The Paperwork Reduction Act of 1995 requires us to inform you that:

This information is being collected to allow the BLM to determine if you qualify for a waiver from the payment of \$100 per mining claim or site maintenance fee established in 30 U.S.C. 28f and the implementing regulations at 43 CFR 3830. A response to this request is required in accordance with the statute to obtain your benefit.

BLM would like you to know that you do not have to respond to this, or any other, Federal agency-sponsored information collection unless it displays a currently valid OMB control number.

Public reporting burden for this form is estimated to average 20 minutes (.33 hours) per response, including time to review instructions, gathering and maintaining data, and completing and reviewing the form. Direct comments regarding this burden estimate, or any other aspect of this form, to the U.S. Department of the Interior, Bureau of Land Management, (1004-0114) Bureau Information Collection Clearance Officer (WO-630), Mail Stop 401 LS, 1849 C St., N.W., Washington, DC, 20240.

**FOR OFFICIAL USE ONLY**

Left msg

on 1/22/14

GOING TO SEND IN  
NEW WADNER ON  
CURRENT FORM.

---

send him back  
copy of new docs he  
sends in.

When Recorded Return Document to:

Steve Hunt  
Po Box 3011  
QUARTZSITE AZ.  
85359

Check here is this is a change of address.

Telephone: (530) 263-0304

E-mail address: N/A

AFFIDAVIT OF PERFORMANCE OF ANNUAL WORK

1. State of Arizona, County of LA PAZ ss:

2. I (Name) Steve Hunt

3. Reside at (Address) Po Box 1087

City Baker City County OR Baker

State OR Zip 97814 being duly sworn, depose and say that I am a citizen of the United States, more than eighteen years of age, and that all of the facts set forth in this affidavit, subject to the provisions and penalties of 18 U.S.C. 1001 pertaining to the filing of false, fictitious, or fraudulent statements with the United States, are true and correct according to the best of my knowledge, information and belief.

4. Owner's name and address (If not shown in Items 1-3 above). Same as Above

RECEIVED  
BLM AZ STATE OFFICE  
PHOENIX, ARIZONA  
2014 JAN 17 AM 10:04  
IMMEDIATELY FILED  
BLM Date Stamp

5. That I am personally acquainted with the mining claim(s). The work and improvements were made by and at the expense of the owner(s) of said claim(s). Said contiguous group of claims, listed on this document, are situated in the

LA PAZ (optional) Mining District; LA PAZ County, Arizona.

Line No.	AMC NUMBER	CLAIM/SITE NAME	COUNTY RECORDER DATA (If available)	TWP	RNG	SEC
1	284668	Goldeye #2	14-3N-20W	3N	20W	14
2	371453	Goldeye #4	14-3N-T30 (SW 1/4 NW 1/4)	3N	20W	14
3						
4						
5						
6	Note: These claims are side by side					

AFFIDAVIT OF PERFORMANCE OF ANNUAL WORK - page 2

RECEIVED  
BLM / AZ STATE OFFICE

2014 JAN 17 AM 10:04  
PHOENIX, ARIZONA

UNTIMELY FILED

BLM  
Date  
Stamp

7						
8						
9						
10						

6. That between the dates starting at 12 o'clock noon on September 1, 2014 and ending at 12 o'clock noon on September 1, 2015 at least \$ 250.00 dollars worth of work and improvements were done and performed upon said claim(s) or upon one or more of a contiguous group of claims for the benefit of all, wholly or partly outside of a contiguous group of claims for the benefit of all, not including the location work.

7. That the following persons were employed to perform the work and improvements described herein: self

8. That the work and improvements performed were: used By BackHoe To fill old holes And Repair monsoon Damage To Access Road

9. Dated: 1/3/2014 Signature: [Signature]

SUBSCRIBED AND SWORN TO before me, a Notary Public, this 15 day of JANUARY 2014

By: STEVEN HUNT  
Notary Public [Signature]



My Commission Expires DECEMBER 18, 2017

Bureau of Land Management  
Arizona State Office  
[www.az.blm.gov](http://www.az.blm.gov)

No. of Claims: 2 x \$10 = 20.00  
Check No.: 101 Init. A.A.C.  
Receipt No.: 2953014  
For BLM Use Only




Hunt  
R Box 3011  
Quartzsite AZ

85359 RECEIVED  
BLM AZ STATE OFFICE

2014 JAN 17 AM 9:56  
PHOENIX, ARIZONA

CERTIFIED MAIL™



7013 1710 0000 0286 5553


BLM  
ONE North Central Ave.  
Phoenix AZ.  
85004-2203



U.S. POSTAGE  
PAID  
PARKER, AZ  
85344  
JAN 15, 14  
AMOUNT  
**\$3.56**  
00032355-05

1022 85004

8500484427



**United States Department of the Interior**  
**Bureau of Land Management**  
 LANDS/RECREATION & PLANNING  
 ONE N CENTRAL AVE  
 PHOENIX, AZ 85004 -2203  
 Phone: 602-417-9200

Receipt

No: 2953014

<b>Transaction #:</b> 3040899	
<b>Date of Transaction:</b> 01/21/2014	
CUSTOMER:	
STEVE HUNT PO BOX 3011 QUARTZSITE,AZ 85359-3011 US	

LINE #	QTY	DESCRIPTION	REMARKS	UNIT PRICE	TOTAL
1	1.00	LOCATABLE MINERALS / MINING CLAIMS-NOT NEW-UNADJUD,ONE AUTH NO. ONLY / MINING CLAIM MONEY RECEIVED <b>CASES: AMC284668/\$20.00</b>	MAINT FEE WAIVER (2) 2014 / POL (2) 2013	- n/a -	20.00
<b>TOTAL:</b>					<b>\$20.00</b>

PAYMENT INFORMATION					
1	AMOUNT:	20.00	POSTMARKED:	01/15/2014	
	TYPE:	CHECK	RECEIVED:	01/17/2014	
	CHECK NO:	101			
	NAME:	HUNT, STEVE D PO BOX 1087 BAKER CITY OR 97814 US			

REMARKS

This receipt was generated by the automated BLM Collections and Billing System and is a paper representation of a portion of the official electronic record contained therein.

Amc 284667

371453

Form 3830-2  
(March 2007)

UNITED STATES DEPARTMENT OF THE INTERIOR  
BUREAU OF LAND MANAGEMENT

MAINTENANCE FEE WAIVER CERTIFICATION 8 *Adl*

FORM APPROVED  
OMB NO. 1004-0114  
Expires: February 28, 2010

SEE INSTRUCTIONS ON REVERSE

1. This small miner waiver is filed for the assessment year beginning at noon on September 1, ~~2013~~ and ending at noon on September 1, ~~2014~~.
2. The undersigned and all related parties owned ten or fewer mining claims, mill, or tunnel sites located and maintained on Federal lands in the United States of America on September 1, ~~2005~~.
3. The undersigned have performed the assessment work **required by law** for each mining claim listed **prior to filing this waiver** and understand that by filing this form; an affidavit of assessment work **must** be recorded by the December 30th following the filing of this waiver.
4. The undersigned understand that if the assessment work obligation has not yet come due under 30 U.S.C. 28 (for those claims in their first assessment year only); a notice of intent to hold reciting this condition **must** be recorded by the December 30th following the filing of this waiver.
5. The undersigned understand that mill and tunnel sites may also be listed upon this waiver and be waived from payment of the maintenance fee; and that a notice of intent to hold for these sites is required to be recorded by the December 30th immediately following the filing of this waiver.
6. The undersigned understand and acknowledge that pursuant to 43 U.S.C. 1212 and 18 U.S.C. 1001; the filing or recording of a false, fictitious, or fraudulent document with the Bureau of Land Management may result in a fine of up to \$250,000, a prison term not to exceed five years, or both.
7. The mining claims, mill or tunnel sites for which this waiver from payment of the maintenance fees is requested are:

CLAIM OR SITE NAME	BLM RECORDATION SERIAL NUMBER
1. Gold Eye #2	Amc 284668
2. Gold Eye #4	Amc 371453
3.	
4.	
5.	
6.	
7.	
8.	
9.	
10.	

The owner(s) (claimants) of the above mining claims and sites are:

Steve Hunt  
(Owner's Name - Please Print) ✓

Po Box 1087  
(Street or P.O. Box)

Baker City OR 97814  
(City) (State) (Zip Code)

*[Signature]*  
(Owner's Signature)

\_\_\_\_\_  
(Owner's Name - Please Print)

\_\_\_\_\_  
(Street or P.O. Box)

\_\_\_\_\_  
(City) (State) (Zip Code)

*[Signature]*  
(Owner's Signature)

\_\_\_\_\_  
(Owner's Name - Please Print)

\_\_\_\_\_  
(Street or P.O. Box)

ENTERED INTO COMPUTER

MAR 07 2013 PB

2013 FEB 15 P 2:56  
 RECEIVED  
 PHOENIX, ARIZONA

(Owner's Name - Please Print)	(Owner's Signature)
(Street or P.O. Box)	(City) (State) (Zip Code)
(Owner's Name - Please Print)	(Owner's Signature)
(Street or P.O. Box)	(City) (State) (Zip Code)
(Owner's Name - Please Print)	(Owner's Signature)
(Street or P.O. Box)	(City) (State) (Zip Code)
(Owner's Name - Please Print)	(Owner's Signature)
(Street or P.O. Box)	(City) (State) (Zip Code)

RECEIVED  
 SEP 15 1999  
 BLM STATE OFFICE

**INSTRUCTIONS**

1. This certification is made under the provisions of § 1744 of Title 43 and § 28-28k of Title 30 of the United States Code; and the regulations thereunder (43 CFR Part 3830).
2. The claimant(s) **must** fill in the dates in paragraph 1 for the beginning and ending of the assessment year for which this waiver is sought.
3. The claimant(s) **must** fill in the date in paragraph 2 for the beginning of the assessment year for which this waiver is sought.
4. All claim and site names and Bureau of Land Management (BLM) serial numbers **must** be listed for the mining claims, mill sites, and tunnel sites for which the waiver is sought.
5. All owners of the mining claims, mill sites, and tunnel sites and their addresses **must** be given.
6. This waiver form **must** be signed by all the claimants or their designated agent, in original form. If an agent is designated, a notarized designation of agent, signed by all of the claimants with proper address given, **must** be submitted with this waiver.
7. This form **must** be filed no later than September 1st for the upcoming assessment year in the BLM State Office where the mining claims or sites are recorded, or the waiver cannot be granted by the BLM. (Example: to obtain a waiver for the assessment year 2000, which begins at noon on September 1, 1999, you **must** qualify for and file for a waiver no later than September 1, 1999, in the proper BLM State Office).
8. For all mining claims which require assessment work, you **must** record an affidavit of labor on or before the December 30th immediately following the filing of this waiver. For all other mining claims or sites waived, you **must** record a notice of intent to hold on or before the December 30th immediately following the filing of this waiver.
9. Mill and tunnel sites may also be listed upon this waiver and be waived from payment of the maintenance fee. A notice of intent to hold for these sites is required to be filed by the December 30th following the filing of this waiver.

**NOTICE/BURDEN HOURS STATEMENT**

The Privacy Act of 1974, *as amended*, and the regulation in 43 CFR 2.48(d) provide that you be furnished the following information in connection with the information required by this certification of waiver from rental fees.

**AUTHORITY:** 30 U.S.C. 28-28k; 43 U.S.C. 1201, 1457, 1740, and 1744; and 43 CFR 3830.

**PRINCIPLE PURPOSE:** This information is to be used to verify that the owner(s) (claimants) of a mining claim has complied with 30 U.S.C. 28f and is entitled to perform assessment work in lieu of paying the maintenance fee for the mining claims listed on this form.

**ROUTINE USE:** (1) Adjudication of the claimant(s) certification of waiver from paying the maintenance fee otherwise required by 30 U.S.C. 28f. (2) Disclosure may be made to appropriate Federal agencies when location is made within the agency's geographic area of responsibility. (3) Information from the record and/or the record will be transferred to the appropriate Federal, State, or local agency, or a member of the public in response to a specific request for pertinent information. (4) Information may also be provided to the Department of Justice or in a proceeding before a court or adjudicative body; or to Federal, State, local or foreign agencies when needed for enforcement of civil or criminal codes or applicable regulations concerning title rights upon the public land.

**EFFECT OF NOT PROVIDING INFORMATION:** Disclosure of this information is required by 30 U.S.C. 28f and 43 CFR Part 3830 for those qualified claimants wishing to take the small miner waiver allowed. Failure to supply the information required in this form to support the claimants certification of waiver from payment of the otherwise required maintenance fee will result in the claimant's waiver being denied.

The Paperwork Reduction Act of 1995 requires us to inform you that: This information is being collected to allow the BLM to determine if you qualify for a waiver from the payment of \$100 per mining claim or site maintenance fee established in 30 U.S.C. 28f and the implementing regulations at 43 CFR 3830. A response to this request is required in accordance with the statute to obtain your benefit.

BLM would like you to know that you do not have to respond to this, or any other, Federal agency-sponsored information collection unless it displays a currently valid OMB control number.

Public reporting burden for this form is estimated to average 20 minutes (.33 hours) per response, including time to review instructions, gathering and maintaining data, and completing and reviewing the form. Direct comments regarding this burden estimate, or any other aspect of this form, to the U.S. Department of the Interior, Bureau of Land Management, (1004-0114) Bureau Information Collection Clearance Officer (WO-630), Mail Stop 401 L.S., 1849 C St., N.W., Washington, D.C. 20240.

**FOR OFFICIAL USE ONLY**

When Recorded Return Document to:

Steve Hunt  
Po Box 3011  
Quartzsite AZ 85359

Check here if this is a change of address.

Telephone: (530) 263-0304

E-mail address: N/A

Amc 284667  
371453


**AFFIDAVIT OF PERFORMANCE OF ANNUAL WORK**

1. State of Arizona, County of LA PAZ ss:

2. I (Name) Steve Hunt

3. Reside at (Address) Po Box 1087

City Baker City County BAKER



State OR Zip 97814 being duly sworn, depose and say that I am a citizen of the United States, more than eighteen years of age, and that all of the facts set forth in this affidavit, subject to the provisions and penalties of 18 U.S.C. 1001 pertaining to the filing of false, fictitious, or fraudulent statements with the United States, are true and correct according to the best of my knowledge, information and belief.

4. Owner's name and address (If not shown in Items 1-3 above). Same as Above

5. That I am personally acquainted with the mining claim(s). The work and improvements were made by and at the expense of the owner(s) of said claim(s). Said contiguous group of claims, listed on this document, are situated in the

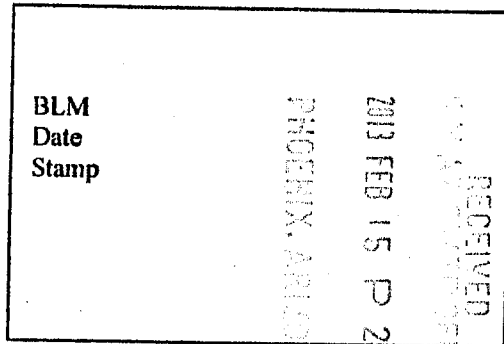
LAPAZ (optional) Mining District; LAPAZ County, Arizona.

Line No.	AMC NUMBER	CLAIM/SITE NAME	COUNTY RECORDER DATA (If available)	TWP	RNG	SEC
Lead to 284667 1	284668	GoldEye #2	14-3N-20W	3N	20W	14
371453 2	371453	GoldEye #4	14-R20 T30 (SW 1/4 NW 1/4)	3N	20W	14
3						
4						
5						
6						

Note (These claims are side by side together)

ENTERED INTO COMPUTER  
MAR 07 2013 PB

**AFFIDAVIT OF PERFORMANCE OF ANNUAL WORK** – page 2



7						
8						
9						
10						

6. That between the dates starting at 12 o'clock noon on September 1, 20 13 and ending at 12 o'clock noon on September 1, 20 14 at least \$ 300.00 dollars worth of work and improvements were done and performed upon said claim(s) or upon one or more of a contiguous group of claims for the benefit of all, wholly or partly outside of a contiguous group of claims for the benefit of all, not including the location work.

7. That the following persons were employed to perform the work and improvements described herein: Self

8. That the work and improvements performed were: Used Backhoe To Refill / Reclaim surface or old Exploration Holes from previous miners made many years ago


9. Dated: 2/8/2013 Signature: [Signature]

SUBSCRIBED AND SWORN TO before me, a Notary Public, this 14 day of February 20 13

By: Maura Sandoval / MAURA SANDOVAL

Notary Public Maura Sandoval

My Commission Expires 04/23/16




Bureau of Land Management  
Arizona State Office  
[www.az.blm.gov](http://www.az.blm.gov)

No. of Claims:	<u>2</u>	x \$10 =	<u>20.00</u>
Check No.:	<u>M.O.</u>	Init.	<u>[Signature]</u>
Receipt No.:	<u>2741356</u>		
For BLM Use Only			

S. Hunt  
Po Box 3011  
Quartzsite AZ  
85359

RECEIVED  
AZ STATE OFFICE  
13 FEB 15 P 2:45  
PHOENIX, ARIZONA

CERTIFIED MAIL™



7010 3090 0002 2276 4964

BUREAU of Land management  
ONE N. CENTRAL suite 800  
Phoenix AZ.

85004-4427



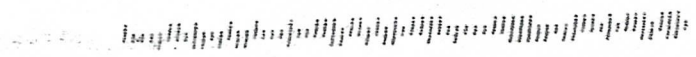
1000

85004

U.S. POSTAGE  
PAID  
PARKER, AZ  
85344  
FEB 14, 13  
AMOUNT

\$3.56  
00032355-05

8500484427



**United States Department of the Interior**  
**Bureau of Land Management**  
 LANDS/RECREATION & PLANNING  
 ONE N CENTRAL AVE  
 PHOENIX, AZ 85004 -2203  
 Phone: 602-417-9200

Receipt

No: 2741356

<b>Transaction #:</b> 2824363		<b>ENTERED INTO COMPUTER</b>
<b>Date of Transaction:</b> 02/19/2013		
<b>CUSTOMER:</b>		MAR 07 2013 <i>JB</i>
STEVE HUNT PO BOX 3011 QUARTZSITE, AZ 85359-3011 US		

LINE #	QTY	DESCRIPTION	REMARKS	UNIT PRICE	TOTAL
1	1.00	LOCATABLE MINERALS / MINING CLAIMS-NOT NEW-UNADJUD, ONE AUTH NO. ONLY / MINING CLAIM MONEY RECEIVED <b>CASES:</b> AMC284668/\$20.00	MAINT FEE WAIVER 2014 / POL (2) 2013	- n/a -	20.00
<b>TOTAL:</b>					<b>\$20.00</b>

PAYMENT INFORMATION			
1	AMOUNT:	20.00	POSTMARKED: 02/14/2013
	TYPE:	CHECK	RECEIVED: 02/15/2013
	CHECK NO:	20664712506	
	NAME:	HUNT, STEVE PO BOX 3011 QUARTZSITE AZ 85359-3011 US	

REMARKS

This receipt was generated by the automated BLM Collections and Billing System and is a paper representation of a portion of the official electronic record contained therein.



COPY

Amc 284667

371453

1/27/2012  
Pauline Brown  
BLM ( Phoenix )  
One N Central Ave.  
Phoenix AZ 85004-2203

RE: Sending Original Maintenance Fee Waiver

Thank you for your phone call to notify me that someone from your office made a error by sending me back the original maintenance waiver for the 2012-2013 year on my mining claims # AMC 284668, 371453.

Enclosed is a " New" original maintenance fee waiver completed form for 2012-2013. ( they stamped my last form Untimely filed ? )

Also Enclosed is a new " Copy " of my Recorded Affidavit of annual work which was also stamped "Untimely Filed " ?

Please re-stamp my forms and send them back to me and let me know if there is any thing additional you may need from me. I have talked to Rod in the past about this matter and he has been great to work with. Feel free to call me anytime (530) 263-0304.

Sincerely,




Steve Hunt

RECEIVED  
BLM AD SERVICES DIVISION  
2012 JUN 30 PM 2:05

S. Hunt  
Po Box 3011  
Quartzsite AZ.  
85359

UNITED MAIL



7011 2970 0000 2265 4105



1000

85004

2017 JAN 20 PM 2:05

U.S. POSTAGE  
PAID  
BLYTHE, CA  
92225  
JAN 27, 12  
AMOUNT

\$3.40  
00027059-09

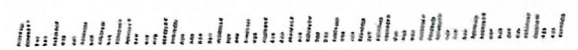
RECEIVED  
BLM AT OFFICE

BLM  
ONE N. Central Ave  
Phoenix AZ

(a31)

85004-2203

85004+4427



ATTN: Pauline Brown

When Recorded Return Document to:

Steve Hunt  
Po Box 3011  
Quartzsite AZ 85359

Amc 284667  
371453

Check here is this is a change of address.

Telephone: (530) 263-0304

E-mail address: N/A

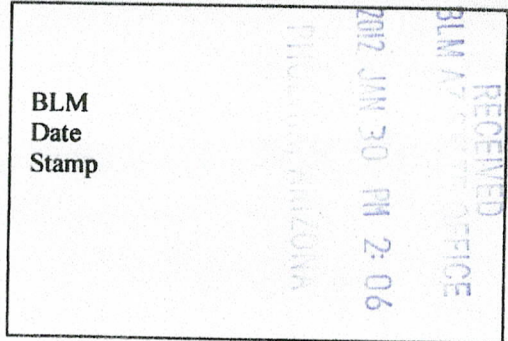
**AFFIDAVIT OF PERFORMANCE OF ANNUAL WORK**

1. State of Arizona, County of LA PAZ ss:

2. I (Name) Steve Hunt

3. Reside at (Address) Po Box 1087

City Baker City County Baker



State OR Zip 97814 being duly sworn, depose and say that I am a citizen of the United States, more than eighteen years of age, and that all of the facts set forth in this affidavit, subject to the provisions and penalties of 18 U.S.C. 1001 pertaining to the filing of false, fictitious, or fraudulent statements with the United States, are true and correct according to the best of my knowledge, information and belief.

4. Owner's name and address (If not shown in Items 1-3 above).

5. That I am personally acquainted with the mining claim(s). The work and improvements were made by and at the expense of the owner(s) of said claim(s). Said contiguous group of claims, listed on this document, are situated in the

LA PAZ (optional) Mining District; LA PAZ County, Arizona.

Line No.	AMC NUMBER	CLAIM/SITE NAME	COUNTY RECORDER DATA (If available)	TWP	RNG	SEC
1	284668	Gold Eye # 2		3N	20W	14
2	371453	Gold Eye # 3	SW 1/4 NW 1/4	3N	20W	14
3						
4						
5						
6	(Note: claims are side by side together)					

ENTERED INTO COMPUTER

JAN 31 2012 PB

AFFIDAVIT OF PERFORMANCE OF ANNUAL WORK – page 2

BLM  
Date  
Stamp

2012 JAN 30 PM 2:06

RECEIVED  
BLM AZ STATE OFFICE

7						
8						
9						
10						

6. That between the dates starting at 12 o'clock noon on September 1, 20 12 and ending at 12 o'clock noon on September 1, 20 12 at least \$ 325.00 dollars worth of work and improvements were done and performed upon said claim(s) or upon one or more of a contiguous group of claims for the benefit of all, wholly or partly outside of a contiguous group of claims for the benefit of all, not including the location work.


7. That the following persons were employed to perform the work and improvements described herein: self

8. That the work and improvements performed were: Using my Equipment To Fill And OR Reclam old Holes Dug from previous miners

9. Dated: 1/2/2012 Signature: [Signature]

SUBSCRIBED AND SWORN TO before me, a Notary Public, this 3 day of Jan 2012

By: Steven Hunt  
Notary Public Dennise Jones  
My Commission Expires 11 Jan 13



No. of Claims: \_\_\_\_\_ x \$10 = \_\_\_\_\_  
Check No.: \_\_\_\_\_ Init. \_\_\_\_\_  
Receipt No.: \_\_\_\_\_  
For BLM Use Only

Bureau of Land Management  
Arizona State Office  
[www.az.blm.gov](http://www.az.blm.gov)

ENTERED INTO COMPUTER  
JAN 31 2012 PB

2012/2013

5

AMC 284667  
371453

FORM APPROVED  
OMB NO. 1004-0114  
Expires: February 28, 2010

MAINTENANCE FEE WAIVER CERTIFICATION

SEE INSTRUCTIONS ON REVERSE

1. This small miner waiver is filed for the assessment year beginning at noon on September 1, 2012 and ending at noon on September 1, 2013.
2. The undersigned and all related parties owned ten or fewer mining claims, mill, or tunnel sites located and maintained on Federal lands in the United States of America on September 1, 2012.
3. The undersigned have performed the assessment work required by law for each mining claim listed prior to filing this waiver and understand that by filing this form; an affidavit of assessment work must be recorded by the December 30th following the filing of this waiver.
4. The undersigned understand that if the assessment work obligation has not yet come due under 30 U.S.C. 28 (for those claims in their first assessment year only); a notice of intent to hold reciting this condition must be recorded by the December 30th following the filing of this waiver.
5. The undersigned understand that mill and tunnel sites may also be listed upon this waiver and be waived from payment of the maintenance fee; and that a notice of intent to hold for these sites is required to be recorded by the December 30th immediately following the filing of this waiver.
6. The undersigned understand and acknowledge that pursuant to 43 U.S.C. 1212 and 18 U.S.C. 1001; the filing or recording of a false, fictitious, or fraudulent document with the Bureau of Land Management may result in a fine of up to \$250,000, a prison term not to exceed five years, or both.
7. The mining claims, mill or tunnel sites for which this waiver from payment of the maintenance fees is requested are:

CLAIM OR SITE NAME	BLM RECORDATION SERIAL NUMBER
1. Gold Eye #2	AMC 284668
2. Gold Eye #4	AMC 371453
3.	
4.	
5.	
6.	
7.	
8.	
9.	
10.	

RECEIVED  
BLM  
2012 JAN 2 PM 2:05

The owner(s) (claimants) of the above mining claims and sites are:

Steve Hunt ✓  
 (Owner's Name - Please Print)  
 P.O. Box 1087  
 (Street or P.O. Box)  
 Baker City OR 97814  
 (City) (State) (Zip Code)

  
 (Owner's Signature)

Steve Hunt  
 (Owner's Name - Please Print)  
 P.O. Box 1087  
 (Street or P.O. Box)  
 Baker City OR 97814  
 (City) (State) (Zip Code)

  
 (Owner's Signature)

(Owner's Name - Please Print)  
 (Street or P.O. Box)  
 (City) (State) (Zip Code)

(Owner's Signature)

ENTERED INTO COMPUTER

JAN 31 2012 PB

2/PB

(Owner's Name - Please Print)

(Owner's Signature)

(Street or P.O. Box)

(City) (State) (Zip Code)

(Owner's Name - Please Print)

(Owner's Signature)

(Street or P.O. Box)

(City) (State) (Zip Code)

(Owner's Name - Please Print)

(Owner's Signature)

(Street or P.O. Box)

(City) (State) (Zip Code)

(Owner's Name - Please Print)

(Owner's Signature)

(Street or P.O. Box)

(City) (State) (Zip Code)

INSTRUCTIONS

1. This certification is made under the provisions of § 1744 of Title 43 and § 28-28k of Title 30 of the United States Code; and the regulations thereunder (43 CFR Part 3830).
2. The claimant(s) **must** fill in the dates in paragraph 1 for the beginning and ending of the assessment year for which this waiver is sought.
3. The claimant(s) **must** fill in the date in paragraph 2 for the beginning of the assessment year for which this waiver is sought.
4. All claim and site names and Bureau of Land Management (BLM) serial numbers **must** be listed for the mining claims, mill sites, and tunnel sites for which the waiver is sought.
5. All owners of the mining claims, mill sites, and tunnel sites and their addresses **must** be given.
6. This waiver form **must** be signed by all the claimants or their designated agent, in original form. If an agent is designated, a notarized designation of agent, signed by all of the claimants with proper address given, **must** be submitted with this waiver.

7. This form **must** be filed no later than September 1st for the upcoming assessment year in the BLM State Office where the mining claims or sites are recorded, or the waiver cannot be granted by the BLM. (Example: to obtain a waiver for the assessment year 2000, which begins at noon on September 1, 1999, you **must** qualify for and file for a waiver no later than September 1, 1999, in the proper BLM State Office).
8. For all mining claims which require assessment work, you **must** record an affidavit of labor on or before the December 30th immediately following the filing of this waiver. For all other mining claims or sites waived, you must record a notice of intent to hold on or before the December 30th immediately following the filing of this waiver.
9. Mill and tunnel sites may also be listed upon this waiver and be waived from payment of the maintenance fee. A notice of intent to hold for these sites is required to be filed by the December 30th following the filing of this waiver.

NOTICE/BURDEN HOURS STATEMENT

The Privacy Act of 1974, *as amended*, and the regulation in 43 CFR 2.48(d) provide that you be furnished the following information in connection with the information required by this certification of waiver from rental fees.

**AUTHORITY:** 30 U.S.C. 28-28k; 43 U.S.C. 1201, 1457, 1740, and 1744; and 43 CFR 3830.

**PRINCIPLE PURPOSE:** This information is to be used to verify that the owner(s) (claimants) of a mining claim has complied with 30 U.S.C. 28f and is entitled to perform assessment work in lieu of paying the maintenance fee for the mining claims listed on this form.

**ROUTINE USE:** (1) Adjudication of the claimant(s) certification of waiver from paying the maintenance fee otherwise required by 30 U.S.C. 28f. (2) Disclosure may be made to appropriate Federal agencies when location is made within the agency's geographic area of responsibility. (3) Information from the record and/or the record will be transferred to the appropriate Federal, State, or local agency, or a member of the public in response to a specific request for pertinent information. (4) Information may also be provided to the Department of Justice or in a proceeding before a court or adjudicative body; or to Federal, State, local or foreign agencies when needed for enforcement of civil or criminal codes or applicable regulations concerning title rights upon the public land.

**EFFECT OF NOT PROVIDING INFORMATION:** Disclosure of this information is required by 30 U.S.C. 28f and 43 CFR Part 3830 for those qualified claimants wishing to take the small miner waiver allowed. Failure to supply the information required in this form to support the claimants certification of waiver from payment of the otherwise required maintenance fees will result in the waiver being disallowed and the mining claims subject to forfeiture by BLM under 30 U.S.C. 28i.

The Paperwork Reduction Act of 1995 requires us to inform you that:

This information is being collected to allow the BLM to determine if you qualify for a waiver from the payment of \$100 per mining claim or site maintenance fee established in 30 U.S.C. 28f and the implementing regulations at 43 CFR 3830. A response to this request is required in accordance with the statute to obtain your benefit.

BLM would like you to know that you do not have to respond to this, or any other, Federal agency-sponsored information collection unless it displays a currently valid OMB control number.

Public reporting burden for this form is estimated to average 20 minutes (.33 hours) per response, including time to review instructions, gathering and maintaining data, and completing and reviewing the form. Direct comments regarding this burden estimate, or any other aspect of this form, to the U.S. Department of the Interior, Bureau of Land Management, (1004-0114) Bureau Information Collection Clearance Officer (WO-630), Mail Stop 401 LS, 1849 C St., N.W., Washington, D.C. 20240.

FOR OFFICIAL USE ONLY

ENTERED INTO COMPUTER

JAN 31 2012 PB

COPY

When Recorded Return Document: \_\_\_\_\_

Steve Hunt  
Po Box 3011  
Quartzsite AZ 85359

2012-00009

Page 1 of 2

Requested By: Steve Hunt

SHELLY D BAKER, RECORDER

OFFICIAL RECORDS OF LA PAZ COUNTY, AZ

01-03-2012 11:42 AM Recording Fee \$15.00

amc 284667

371453

Check here if this is a change of address.

Telephone: (530) 263-0304

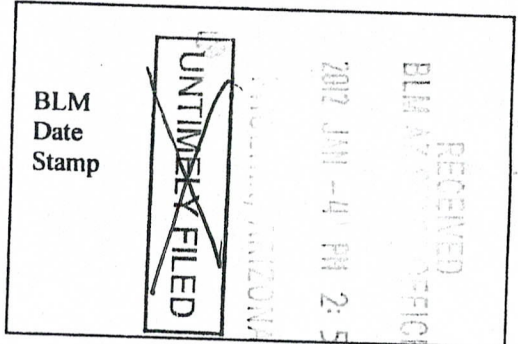
E-mail address: N/A

**AFFIDAVIT OF PERFORMANCE OF ANNUAL WORK**

1. State of Arizona, County of LA PAZ ss: \_\_\_\_\_

2. I (Name) Steve Hunt

3. Reside at (Address) Po Box 1087



City Baker City County Baker

State OR Zip 97814 being duly sworn, depose and say that I am a citizen of the United States, more than eighteen years of age, and that all of the facts set forth in this affidavit, subject to the provisions and penalties of 18 U.S.C. 1001 pertaining to the filing of false, fictitious, or fraudulent statements with the United States, are true and correct according to the best of my knowledge, information and belief.

4. Owner's name and address (if not shown in Items 1-3 above): \_\_\_\_\_

5. That I am personally acquainted with the mining claim(s). The work and improvements were made by and at the expense of the owner(s) of said claim(s). Said contiguous group of claims, listed on this document, are situated in the

LA PAZ (optional) Mining District; LA PAZ County, Arizona.

Line No.	AMC NUMBER	CLAIM/SITE NAME	COUNTY RECORDER DATA (If available)	TWP	RNG	SEC
1	284668	Gold Eye # 2		3N	20W	14
2	371453	Gold Eye # 3	SW 1/4 NW 1/4	3N	20W	14
3						
4						
5						
6	(Note: claims are side by side together)					

Timely Filed  
For 2012

Form: MCF108  
Revised Jan. 2006  
Page 1 of 2

AT 1/18/2012

ENTERED INTO COMPUTER

BLM Date Stamp  
 RECEIVED  
 BLM ARIZONA  
 2012 JAN -4 PM 2:58  
 UNTIMELY FILED

7						
8						
9						
10						

6. That between the dates starting at 12 o'clock noon on September 1, 20 12 at least \$ 325.00 dollars worth of work and improvements were done and performed upon said claim(s) or upon one or more of a contiguous group of claims for the benefit of all, wholly or partly outside of a contiguous group of claims for the benefit of all, not including the location work.

7. That the following persons were employed to perform the work and improvements described herein: self


8. That the work and improvements performed were: Using my Equipment To Fill And OR Reclaim old Holes Dug from previous miners

9. Dated: 1/2/2012 Signature: [Signature]

SUBSCRIBED AND SWORN TO before me, a Notary Public, this 3 day of Jan 2012

By: Steven Hunt  
 Notary Public Dennise Jones

My Commission Expires 11 Jan 13



Bureau of Land Management  
 Arizona State Office  
[www.az.blm.gov](http://www.az.blm.gov)

No. of Claims: 2 x \$10 = 20  
 Check No.: 1132 Init. [Initials]  
 Receipt No.: 2494074  
 For BLM Use Only



UNITED STATES DEPARTMENT OF THE INTERIOR  
BUREAU OF LAND MANAGEMENT

5 Amc 284667  
371453

FORM APPROVED  
OMB NO. 1004-0114  
Expires: February 28, 2010

MAINTENANCE FEE WAIVER CERTIFICATION

SEE INSTRUCTIONS ON REVERSE

1. This small miner waiver is filed for the assessment year beginning at noon on September 1, 2012 and ending at noon on September 1, 2013 :
2. The undersigned and all related parties owned ten or fewer mining claims, mill, or tunnel sites located and maintained on Federal lands in the United States of America on September 1, 2012.
3. The undersigned have performed the assessment work required by law for each mining claim listed prior to filing this waiver and understand that by filing this form; an affidavit of assessment work must be recorded by the December 30th following the filing of this waiver.
4. The undersigned understand that if the assessment work obligation has not yet come due under 30 U.S.C. 28 (for those claims in their first assessment year only); a notice of intent to hold reciting this condition must be recorded by the December 30th following the filing of this waiver.
5. The undersigned understand that mill and tunnel sites may also be listed upon this waiver and be waived from payment of the maintenance fee; and that a notice of intent to hold for these sites is required to be recorded by the December 30th immediately following the filing of this waiver.
6. The undersigned understand and acknowledge that pursuant to 43 U.S.C. 1212 and 18 U.S.C. 1001; the filing or recording of a false, fictitious, or fraudulent document with the Bureau of Land Management may result in a fine of up to \$250,000, a prison term not to exceed five years, or both.
7. The mining claims, mill or tunnel sites for which this waiver from payment of the maintenance fees is requested are:

CLAIM OR SITE NAME	BLM RECORDATION SERIAL NUMBER
1. Gold Eye # 2	Amc 284668
2. Gold Eye # 4	Amc 371453
3.	
4.	
5.	
6.	
7.	
8.	
9.	
10.	

RECEIVED  
 BLM OFFICE  
 2012 JUN 11 AM 2:58  
 UNTIMELY FILED

The owner(s) (claimants) of the above mining claims and sites are:

Steve Hunt

(Owner's Name - Please Print)

Po Box 1087

(Street or P.O. Box)

Baker City

(City)

OR

(State)

97814

(Zip Code)

Steve Hunt

(Owner's Name - Please Print)

Po Box 1087

(Street or P.O. Box)

Baker City

(City)

OR

(State)

97814

(Zip Code)

(Owner's Name - Please Print)

(Street or P.O. Box)

(City)

(State)

(Zip Code)

(Continued on page 2)

Timely Filed for 2013

ENTERED INTO COMPUTER

Where's the Original?  
Entered as a 483

**COPY United States Department of the Interior**  
**Bureau of Land Management**  
 LANDS/RECREATION & PLANNING  
 ONE N CENTRAL AVE  
 PHOENIX, AZ 85004 -2203  
 Phone: 602-417-9200

Receipt

No:

2494074

<b>Transaction #:</b> 2570949	
<b>Date of Transaction:</b> 01/05/2012	
CUSTOMER:	
STEVE HUNT PO BOX 3011 QUARTZSITE, AZ 85359-3011 US	


LINE #	QTY	DESCRIPTION	REMARKS	UNIT PRICE	TOTAL
1	1.00	LOCATABLE MINERALS / MINING CLAIMS-NOT NEW-UNADJUD, ONE AUTH NO. ONLY / MINING CLAIM MONEY RECEIVED CASES: AMC284668/\$20.00	POL 2011/2	- n/a -	20.00
<b>TOTAL:</b>					<b>\$20.00</b>

PAYMENT INFORMATION					
1	AMOUNT:	20.00	POSTMARKED:	01/03/2012	
	TYPE:	CHECK	RECEIVED:	01/05/2012	
	CHECK NO:	1132			
	NAME:	HUNT, STEVE D PO BOX 3011 QUARTZSITE AZ 85359-3011 US			

REMARKS

This receipt was generated by the automated BLM Collections and Billing System and is a paper representation of a portion of the official electronic record contained therein.

S. Hunt  
PO Box 3011  
Quartzsite AZ  
85359



BUREAU OF LAND MANAGEMENT  
ONE NORTH CENTRAL AVE ST. 800  
Phoenix AZ

85004-2203

PHOENIX, ARIZONA  
2012 JAN -4 PM 2:57  
RECEIVED  
POST OFFICE

8500484427

**Brown, Pauline**

---

**From:** Thrower, Amy F  
**Sent:** Tuesday, January 31, 2012 2:31 PM  
**To:** Brown, Pauline  
**Subject:** RE: Waiver & POL for AMC284668 & 371453

Hi Pauline,

Yes, I would go ahead and change the dates. Since the others were stamped untimely and not the original we could use the new documents with their date stamp.

Thanks,

Amy

---

**From:** Brown, Pauline  
**Sent:** Tuesday, January 31, 2012 2:24 PM  
**To:** Thrower, Amy F  
**Subject:** Waiver & POL for AMC284668 & 371453

Amy,  
We received another 2013 Waiver and a 2012 POL from Steve Hunt. Apparently someone stamped his previous POL & Waiver UNTIMELY; the Waiver we had was not the original. You processed both of these assessment documents on 1/18/12, they were put into LR-2000 using the date of 1/04/2012. Will the dates need to be changed or not? Should I update the Waiver log to reflect 1-30-2012?

Please advise,  
Pauline

UNITED STATES DEPARTMENT OF THE INTERIOR  
BUREAU OF LAND MANAGEMENT

Amc 284667  
Amc 371453  
FORM APPROVED  
OMB NO. 1004-0114  
Expires: February 28, 2010

MAINTENANCE FEE WAIVER CERTIFICATION

SEE INSTRUCTIONS ON REVERSE

1. This small miner waiver is filed for the assessment year beginning at noon on September 1, 2011 and ending at noon on September 1, 2012
2. The undersigned and all related parties owned ten or fewer mining claims, mill, or tunnel sites located and maintained on Federal lands in the United States of America on September 1, 2011.
3. The undersigned have performed the assessment work **required by law** for each mining claim listed **prior to filing this waiver** and understand that by filing this form; an affidavit of assessment work **must** be recorded by the December 30th following the filing of this waiver.
4. The undersigned understand that if the assessment work obligation has not yet come due under 30 U.S.C. 28 (for those claims in their first assessment year only); a notice of intent to hold reciting this condition **must** be recorded by the December 30th following the filing of this waiver.
5. The undersigned understand that mill and tunnel sites may also be listed upon this waiver and be waived from payment of the maintenance fee; and that a notice of intent to hold for these sites is required to be recorded by the December 30th immediately following the filing of this waiver.
6. The undersigned understand and acknowledge that pursuant to 43 U.S.C. 1212 and 18 U.S.C. 1001; the filing or recording of a false, fictitious, or fraudulent document with the Bureau of Land Management may result in a fine of up to \$250,000, a prison term not to exceed five years, or both.
7. The mining claims, mill or tunnel sites for which this waiver from payment of the maintenance fees is requested are:

CLAIM OR SITE NAME	BLM RECORDATION SERIAL NUMBER
1. Gold Eye #2 ✓	284668
2. Gold Eye #4	371453
3.	
4.	
5.	
6.	
7.	
8.	
9.	
10.	

RECEIVED  
BLM AZ STATE OFFICE  
2011 FEB - 9 A 8:54  
PIPIRITIX ARIZONA

The owner(s) (claimants) of the above mining claims and sites are:

Steve Hunt ✓  
(Owner's Name - Please Print)  
Po Box 1087  
(Street or P.O. Box)  
Baker City OR 97814  
(City) (State) (Zip Code)

[Signature]  
(Owner's Signature)

Steve Hunt  
(Owner's Name - Please Print)  
Po Box 1087  
(Street or P.O. Box)  
Baker City OR 97814  
(City) (State) (Zip Code)

[Signature]  
(Owner's Signature)

ENTERED INTO COMPUTER

MAR 28 2011 PB

\_\_\_\_\_  
(Owner's Name - Please Print)  
\_\_\_\_\_  
(Street or P.O. Box)  
\_\_\_\_\_  
(City) (State) (Zip Code)

\_\_\_\_\_  
(Owner's Signature)

When Recorded Return Document to:

Steve HUNT  
Po Box 3011  
QUARTZSITE AZ  
85359

Check here is this is a change of address.

Telephone: (530) 263-0304

E-mail address: N/A


**AFFIDAVIT OF PERFORMANCE OF ANNUAL WORK**

1. State of Arizona, County of LA PAZ ss:

2. I (Name) Steve HUNT

3. Reside at (Address) Po Box 1087

City Baker City County OREGON/Baker



State OR Zip 97814 being duly sworn, depose and say that I am a citizen of the United States, more than eighteen years of age, and that all of the facts set forth in this affidavit, subject to the provisions and penalties of 18 U.S.C. 1001 pertaining to the filing of false, fictitious, or fraudulent statements with the United States, are true and correct according to the best of my knowledge, information and belief.

4. Owner's name and address (if not shown in Items 1-3 above) \_\_\_\_\_

5. That I am personally acquainted with the mining claim(s). The work and improvements were made by and at the expense of the owner(s) of said claim(s). Said contiguous group of claims, listed on this document, are situated in the

LAPAZ (optional) Mining District; LAPAZ County, Arizona.

Line No.	AMC NUMBER	CLAIM/SITE NAME	COUNTY RECORDER DATA (If available)	TWP	RNG	SEC
1	284668	Gold Eye # 2		3N	20W	14
2	371453	Gold Eye # 4	SW 1/4 NW 1/4	3N	20W	14
3						
4						
5						
6						

(Note: Claims ARE side By side Together)

AFFIDAVIT OF PERFORMANCE OF ANNUAL WORK - page 2

RECEIVED  
 LA PAZ STATE OFFICE  
 PHOENIX, ARIZONA  
 2011 FEB -9 A 8:54  
 BLM  
 Date  
 Stamp

7						
8						
9						
10						

6. That between the dates starting at 12 o'clock noon on September 1, 20 10 and ending at 12 o'clock noon on September 1, 20 11 at least \$ 300.00 dollars worth of work and improvements were done and performed upon said claim(s) or upon one or more of a contiguous group of claims for the benefit of all, wholly or partly outside of a contiguous group of claims for the benefit of all, not including the location work.

7. That the following persons were employed to perform the work and improvements described herein: Self

8. That the work and improvements performed were: Used my Equipment To fill and or Reclaim old Holes Dug from Previous miners made YEARS Ago

9. Dated: 2/7/11 Signature: [Signature]

SUBSCRIBED AND SWORN TO before me, a Notary Public, this 7 day of Feb 20 11

By: Steven Hunt

Notary Public [Signature]

My Commission Expires 11 Jan 13



Bureau of Land Management  
 Arizona State Office  
[www.az.blm.gov](http://www.az.blm.gov)

No. of Claims: 2 x \$10 = 20.00  
 Check No.: 1094 Init. \_\_\_\_\_  
 Receipt No.: 2290202  
 For BLM Use Only

Form: MCF108  
 Revised Jan. 2006  
 Page 2 of 2

United States Department of the Interior  
 Bureau of Land Management  
 LANDS/RECREATION & PLANNING  
 ONE N CENTRAL AVE  
 PHOENIX, AZ 85004 -2203  
 Phone:

Receipt

No: 2290202

Transaction #: 2362410		<b>ENTERED INTO COMPUTER</b>
Date of Transaction: 02/09/2011		
CUSTOMER:		
STEVE HUNT 44278 POCAHONTAS RD BAKER CITY, OR 97814-8185 US		

LINE #	QTY	DESCRIPTION	REMARKS	UNIT PRICE	TOTAL
1	1.00	LOCATABLE MINERALS / MINING CLAIMS-NOT NEW-UNADJUD, ONE AUTH NO. ONLY / MINING CLAIM MONEY RECEIVED CASES: AMC284668/\$20.00	POL 2011/2 WAV	- n/a -	20.00
<b>TOTAL:</b>					<b>\$20.00</b>

PAYMENT INFORMATION					
1	AMOUNT:	20.00	POSTMARKED:	02/08/2011	
	TYPE:	CHECK	RECEIVED:	02/09/2011	
	CHECK NO:	1094			
	NAME:	HUNT, STEVE D 44278 POCAHONTAS RD BAKER CITY OR 97814-8185 US			

REMARKS

This receipt was generated by the automated BLM Collections and Billing System and is a paper representation of a portion of the official electronic record contained therein.



When Recorded Return Document No:

Steve Hunt  
Po Box 3011  
QUARTZSITE AZ  
85359

Check here is this is a change of address.

Telephone: (530) 263-0304

E-mail address: N/A

AMC 371453  
284667

**AFFIDAVIT OF PERFORMANCE OF ANNUAL WORK**

1. State of Arizona, County of LAPAZ ss:

2. I (Name) Steve Hunt

3. Reside at (Address) Po Box 1087


City BAKER city County BAKER

State OR Zip 97814 being duly sworn, depose and say that I am a citizen of the United States, more than eighteen years of age, and that all of the facts set forth in this affidavit, subject to the provisions and penalties of 18 U.S.C. 1001 pertaining to the filing of false, fictitious, or fraudulent statements with the United States, are true and correct according to the best of my knowledge, information and belief.

4. Owner's name and address (If not shown in Items 1-3 above).

5. That I am personally acquainted with the mining claim(s). The work and improvements were made by and at the expense of the owner(s) of said claim(s). Said contiguous group of claims, listed on this document, are situated in the

LAPAZ (optional) Mining District; LAPAZ County, Arizona.



Line No.	AMC NUMBER	CLAIM/SITE NAME	COUNTY RECORDER DATA (If available)	TWP	RNG	SEC
1	284668	Gold Eye #2	14-3N-20W	3N	20W	14
2	371453	Gold Eye #4	NW 14-R 20 T30 (SW 14 NW 14)	3N	20W	14
3						
4						
5						
6						

Note: These claims are side by side together  
I purchased #4 in 2009



BLM  
Date  
Stamp

PLM/ARIZONA OFFICE  
2010 MAR -3 A 7:53

7					
8					
9					
10					

6. That between the dates starting at 12 o'clock noon on September 1, 20 11 at least \$ 300.00 dollars worth of work and improvements were done and performed upon said claim(s) or upon one or more of a contiguous group of claims for the benefit of all, wholly or partly outside of a contiguous group of claims for the benefit of all, not including the location work.

7. That the following persons were employed to perform the work and improvements described herein: Self

8. That the work and improvements performed were: Used Equipment to Refill/Reclaim surface of PotHoles or old Exploration Holes from previous miners made YEARS Ago.

9. Dated: 3/1/2010 Signature: [Signature]

SUBSCRIBED AND SWORN TO before me, a Notary Public, this 1<sup>st</sup> day of March 2010

By: Steven Dean Hunt

Notary Public [Signature]

My Commission Expires 8/21/2010

Bureau of Land Management  
Arizona State Office  
www.az.blm.gov

Linda L. Peck  
NOTARY PUBLIC-- ARIZONA  
LA PAZ COUNTY  
My Commission Expires  
August 21, 2010

No. of Claims: 3 x \$10 = 20.00  
Check No.: 1065 Init. [Signature]  
Receipt No.: 2095824  
For BLM Use Only

**United States Department of the Interior**  
**Bureau of Land Management**  
 BUSINESS & SUPPORT SVCS DIV  
 ONE N CENTRAL AVE SUITE 800  
 PHOENIX, AZ 85004 -4427  
 Phone: (602) 417-9200

Receipt

No: 2095824

<b>Transaction #:</b> 2163163	
<b>Date of Transaction:</b> 03/03/2010	
<b>CUSTOMER:</b>	STEVE HUNT PO BOX 3011 QUARTZSITE, AZ 85359-3011 US

LINE #	QTY	DESCRIPTION	REMARKS	UNIT PRICE	TOTAL
1	1.00	LOCATABLE MINERALS / MINING CLAIMS-NOT NEW-UNADJUD, ONE AUTH NO. ONLY / MINING CLAIM MONEY RECEIVED CASES: AMC284668/\$20.00	POL/WAIVER-2	- n/a -	20.00
<b>TOTAL:</b>					<b>\$20.00</b>

PAYMENT INFORMATION					
1	AMOUNT:	20.00	POSTMARKED:	03/01/2010	
	TYPE:	CHECK	RECEIVED:	03/03/2010	
	CHECK NO:	1065			
	NAME:	HUNT, STEVE PO BOX 3011 QUARTZSITE AZ 85359-3011 US			

REMARKS

This receipt was generated by the automated BLM Collections and Billing System and is a paper representation of a portion of the official electronic record contained therein.

UNITED STATES DEPARTMENT OF THE INTERIOR  
BUREAU OF LAND MANAGEMENT

AMC 371453  
284667

*Handwritten initials and circled number 20*

FORM APPROVED  
OMB NO. 1004-0114  
Expires: February 28, 2010

MAINTENANCE FEE WAIVER CERTIFICATION

SEE INSTRUCTIONS ON REVERSE

1. This small miner waiver is filed for the assessment year beginning at noon on September 1, 10 and ending at noon on September 1, 11.
2. The undersigned and all related parties owned ten or fewer mining claims, mill, or tunnel sites located and maintained on Federal lands in the United States of America on September 1, 05.
3. The undersigned have performed the assessment work **required by law** for each mining claim listed **prior to filing this waiver** and understand that by filing this form; an affidavit of assessment work **must** be recorded by the December 30th following the filing of this waiver.
4. The undersigned understand that if the assessment work obligation has not yet come due under 30 U.S.C. 28 (for those claims in their first assessment year only); a notice of intent to hold reciting this condition **must** be recorded by the December 30th following the filing of this waiver.
5. The undersigned understand that mill and tunnel sites may also be listed upon this waiver and be waived from payment of the maintenance fee; and that a notice of intent to hold for these sites is required to be recorded by the December 30th immediately following the filing of this waiver.
6. The undersigned understand and acknowledge that pursuant to 43 U.S.C. 1212 and 18 U.S.C. 1001; the filing or recording of a false, fictitious, or fraudulent document with the Bureau of Land Management may result in a fine of up to \$250,000, a prison term not to exceed five years, or both.
7. The mining claims, mill or tunnel sites for which this waiver from payment of the maintenance fees is requested are:

CLAIM OR SITE NAME	BLM RECORDATION SERIAL NUMBER
1. Gold Eye #2	AMC 284668
2. Gold Eye #4	AMC 371453
3. (Note: These claims are side by side together)	
4.	
5.	
6.	
7.	
8.	
9.	
10.	

RECEIVED  
BLM AZ STATE OFFICE  
2010 MAR -3 A 7:52  
PHOENIX, ARIZONA

The owner(s) (claimants) of the above mining claims and sites are:

Steve Hunt  
(Owner's Name - Please Print)

*Handwritten Signature*  
(Owner's Signature)

P.O. Box 1087  
(Street or P.O. Box)

Baker City OR 97814  
(City) (State) (Zip Code)

\_\_\_\_\_  
(Owner's Name - Please Print)

\_\_\_\_\_  
(Owner's Signature)

\_\_\_\_\_  
(Street or P.O. Box)

\_\_\_\_\_  
(City) (State) (Zip Code)

\_\_\_\_\_  
(Owner's Name - Please Print)

\_\_\_\_\_  
(Owner's Signature)

\_\_\_\_\_  
(Street or P.O. Box)

\_\_\_\_\_  
(City) (State) (Zip Code)

ENTERED  
MAR 16 2010  
299

(Owner's Name - Please Print)

(Street or P.O. Box)

(Owner's Name - Please Print)

(Street or P.O. Box)

(Owner's Name - Please Print)

(Street or P.O. Box)

(Owner's Name - Please Print)

(Street or P.O. Box)

(Owner's Signature)

(City) (State) (Zip Code)

(Owner's Signature)

(City) (State) (Zip Code)

(Owner's Signature)

(City) (State) (Zip Code)

(Owner's Signature)

(City) (State) (Zip Code)

RECEIVED  
BLM STATE OFFICE  
MAR -3 A 11:52  
HOUSTON, TEXAS, ARIZONA

**INSTRUCTIONS**

1. This certification is made under the provisions of § 1744 of Title 43 and § 28-28k of Title 30 of the United States Code; and the regulations thereunder (43 CFR Part 3830).
2. The claimant(s) **must** fill in the dates in paragraph 1 for the beginning and ending of the assessment year for which this waiver is sought.
3. The claimant(s) **must** fill in the date in paragraph 2 for the beginning of the assessment year for which this waiver is sought.
4. All claim and site names and Bureau of Land Management (BLM) serial numbers **must** be listed for the mining claims, mill sites, and tunnel sites for which the waiver is sought.
5. All owners of the mining claims, mill sites, and tunnel sites and their addresses **must** be given.
6. This waiver form **must** be signed by all the claimants or their designated agent, in original form. If an agent is designated, a notarized designation of agent, signed by all of the claimants with proper address given, **must** be submitted with this waiver.

7. This form **must** be filed no later than September 1st for the upcoming assessment year in the BLM State Office where the mining claims or sites are recorded, or the waiver cannot be granted by the BLM. (Example: to obtain a waiver for the assessment year 2000, which begins at noon on September 1, 1999, you **must** qualify for and file for a waiver no later than September 1, 1999, in the proper BLM State Office).
8. For all mining claims which require assessment work, you **must** record an affidavit of labor on or before the December 30th immediately following the filing of this waiver. For all other mining claims or sites waived, you **must** record a notice of intent to hold on or before the December 30th immediately following the filing of this waiver.
9. Mill and tunnel sites may also be listed upon this waiver and be waived from payment of the maintenance fee. A notice of intent to hold for these sites is required to be filed by the December 30th following the filing of this waiver.

**NOTICE/BURDEN HOURS STATEMENT**

The Privacy Act of 1974, *as amended*, and the regulation in 43 CFR 2.48(d) provide that you be furnished the following information in connection with the information required by this certification of waiver from rental fees.

**AUTHORITY:** 30 U.S.C. 28-28k; 43 U.S.C. 1201, 1457, 1740, and 1744; and 43 CFR 3830.

**PRINCIPLE PURPOSE:** This information is to be used to verify that the owner(s) (claimants) of a mining claim has complied with 30 U.S.C. 28f and is entitled to perform assessment work in lieu of paying the maintenance fee for the mining claims listed on this form.

**ROUTINE USE:** (1) Adjudication of the claimant(s) certification of waiver from paying the maintenance fee otherwise required by 30 U.S.C. 28f. (2) Disclosure may be made to appropriate Federal agencies when location is made within the agency's geographic area of responsibility. (3) Information from the record and/or the record will be transferred to the appropriate Federal, State, or local agency, or a member of the public in response to a specific request for pertinent information. (4) Information may also be provided to the Department of Justice or in a proceeding before a court or adjudicative body; or to Federal, State, local or foreign agencies when needed for enforcement of civil or criminal codes or applicable regulations concerning title rights upon the public land.

**EFFECT OF NOT PROVIDING INFORMATION:** Disclosure of this information is required by 30 U.S.C. 28f and 43 CFR Part 3830 for those qualified claimants wishing to take the small miner waiver allowed. Failure to supply the information required in this form to support the claimants certification of waiver from payment of the otherwise required maintenance fees will result in the waiver being disallowed and the mining claims subject to forfeiture by BLM under 30 U.S.C. 28i.

The Paperwork Reduction Act of 1995 requires us to inform you that:

This information is being collected to allow the BLM to determine if you qualify for a waiver from the payment of \$100 per mining claim or site maintenance fee established in 30 U.S.C. 28f and the implementing regulations at 43 CFR 3830. A response to this request is required in accordance with the statute to obtain your benefit.

BLM would like you to know that you do not have to respond to this, or any other, Federal agency-sponsored information collection unless it displays a currently valid OMB control number.

Public reporting burden for this form is estimated to average 20 minutes (.33 hours) per response, including time to review instructions, gathering and maintaining data, and completing and reviewing the form. Direct comments regarding this burden estimate, or any other aspect of this form, to the U.S. Department of the Interior, Bureau of Land Management, (1004-0114) Bureau Information Collection Clearance Officer (WO-630), Mail Stop 401 LS, 1849 C St., N.W., Washington, D.C. 20240.

**FOR OFFICIAL USE ONLY**



2009-001186

AME 371453

Page 1 of  
Requested by: STEVE HUNT  
SHELLY D BAKER, RECORDER  
OFFICIAL RECORDS OF LA PAZ COUNTY, AZ  
03-13-2009 12:20 PM Recording Fee \$19.00

Return Document to:

A3850-1(April 2002)

Steve Hunt  
Po Box 3011  
Quartzsite AZ 85359  
Telephone: (530) 263-0304

NO. OF CLAIMS: <u>1</u>	x \$ <u>10</u>	= <u>10.00</u>
RECEIPT NO: _____	CHECK NO: <u>1050</u>	

~ AFFIDAVIT OF PERFORMANCE OF ANNUAL WORK. Also fill in Items 1 through 9 on the reverse side of this document.

~ NOTICE OF INTENTION TO HOLD. I intend to hold the claims(s)/site(s) listed below for the calendar year 2010. Also fill in Items 1 through 4 and Item 9 on the reverse side of this document.

Serial Number  
(Sample A MC 19640 - 49)

Claim/Site Name  
(Sample 1 - 10)

AME # 371453  
\_\_\_\_\_  
\_\_\_\_\_  
\_\_\_\_\_  
\_\_\_\_\_  
\_\_\_\_\_  
\_\_\_\_\_  
\_\_\_\_\_

Gold Eye #4  
S14 R20W T3N  
SW 1/4 NW 1/4  
\_\_\_\_\_  
\_\_\_\_\_  
\_\_\_\_\_  
\_\_\_\_\_  
\_\_\_\_\_

BLM requires a \$5 nonrefundable service charge for each mining claim, mill site or tunnel site payable on or before December 30<sup>th</sup> (not the 31<sup>st</sup>). Mail to:

Bureau of Land Management  
222 North Central Avenue  
Phoenix, Arizona 85004-2203  
602-417-9200  
www.az.blm.gov

This form is for the purpose of complying with the laws of the U. S. Department of the Interior, Bureau of Land Management and the State of Arizona pertaining to assessment work and/or notice of intention to hold. 30 U.S.C. 28, 43 CFR 3833.2, ARS 27-208. Subject to Paperwork Reduction Act and Privacy Act statements available at the AZ State Office. This form is not copyrighted. It may be reproduced without permission.

RECEIVED  
BLM AZ STATE OFFICE  
2009 JUN 10 A 9:02  
PHOENIX, ARIZONA

BLM Date Stamp

ENTERED IN COMPUTER  
by DJJ Noted by RS  
09/09/09

Notices of Intention to Hold are for mill sites and tunnel sites or for mining claims when assessment work has not been done, regardless of whether the annual assessment has been suspended, deferred, or not yet accrued. The filing of a Notice of Intention to Hold shall not relieve the owner of complying with federal and state laws pertaining to the performance of annual assessment work. Notices of Intention to Hold for mill sites or tunnel sites need not be county recorded. For mining claims the form filed with the Bureau of Land Management must be identical to the one that was or will be filed with the county.

Evidence of Annual Assessment Work or a Notice of Intention to Hold must be filed each calendar year following the calendar year in which the claim/site was located.

RECEIVED  
BLM AZ STATE OFFICE  
DENISE L. JONES, ARIZONA  
JUN 10 9 47 AM '09

- 1. State of Arizona, County of LA PAZ
- 2. I, (Name) Steve Hunt
- 3. Reside at (Address) Po Box ~~1087~~ 1087 Baker City City  
Baker, County OR, State OR Zip 97154

being duly sworn, deposes and says that he/she is a citizen of the United States, more than eighteen years of age, that all of the facts set forth in this affidavit/notice, subject to the provisions and penalties of 18 U.S.C. 1001 pertaining to the filing of false, fictitious, or fraudulent statements with the United States, are true and correct according to the best of my knowledge, information and belief.

4. Owner's name and address (if not shown in Items 1-3 above). Check here if this is a change of address. ~

5. That I am personally acquainted with the mining claim(s). The work and improvements were made by and at the expense of the owner(s) of said claim(s). Said contiguous group of claims, listed on the reverse side of this document, are situated in the Mining District, LAPAZ County, Arizona.


6. That between the dates starting at 12 o'clock noon on September 1, 2008 and ending at 12 o'clock noon on September 1, 2009 at least \$ 200 Dollars worth of work and improvements were done and performed upon said claim(s) or upon one or more of a contiguous group of claims for the benefit of all, or wholly or partly outside of a contiguous group of claims for the benefit of all, not including the location work.

7. That the following persons were employed to perform the work and improvements described herein: Self

8. That the work and improvements performed were: Cleaned up old metal junk and filled old pit holes from previous mining

Dated: 3/13/09 Signature: [Signature]

SUBSCRIBED AND SWORN TO before me, a Notary Public, this 13 day of March, 2009  
by Dennise Jones LA PAZ County AZ  
Notary Public [Signature]  
MY COMMISSION EXPIRES 11 Jan 2013



United States Department of the Interior  
 Bureau of Land Management  
 BUSINESS & SUPPORT SVCS DIV  
 ONE N CENTRAL AVE SUITE 800  
 PHOENIX, AZ 85004 -4427  
 Phone: (602) 417-9200

Receipt

No:

1937099

<b>Transaction #:</b> 2000292	
<b>Date of Transaction:</b> 06/10/2009	
<b>CUSTOMER:</b>	STEVE HUNT PO BOX 3011 QUARTZSITE,AZ 85359-3011 US

LINE #	QTY	DESCRIPTION	REMARKS	UNIT PRICE	TOTAL
1	1.00	LOCATABLE MINERALS / MINING CLAIMS-NOT NEW-UNADJUD,ONE AUTH NO. ONLY / MINING CLAIM MONEY RECEIVED <b>CASES: AMC371453/\$10.00</b>	POL 2009/1	- n/a -	10.00
<b>TOTAL:</b>					<b>\$10.00</b>

PAYMENT INFORMATION					
1	AMOUNT:	10.00	POSTMARKED:	06/05/2009	
	TYPE:	CHECK	RECEIVED:	06/10/2009	
	CHECK NO:	1050			
	NAME:	HUNT, STEVE D 44278 POCAHONTAS RD BAKER CITY OR 97814 US			

REMARKS
PHONE NO: 503.263.0304/PLEASE USE NEWER BLM FORMS

This receipt was generated by the automated BLM Collections and Billing System and is a paper representation of a portion of the official electronic record contained therein.



25

UNITED STATES  
DEPARTMENT OF THE INTERIOR  
BUREAU OF LAND MANAGEMENT

MAINTENANCE FEE WAIVER CERTIFICATION

Alt

FORM APPROVED  
OMB NO. 1004-0114  
Expires: December 31, 2002

SEE INSTRUCTIONS ON REVERSE

- This small miner waiver is filed for the assessment year beginning at noon on September 1, 09 and ending at noon on September 1, 2010
- The undersigned and all related parties owned ten or fewer mining claims, mill, or tunnel sites located and maintained on Federal lands in the United States of America on September 1, 05
- The undersigned have performed the assessment work **required by law** for each mining claim listed **prior to filing this waiver** and understand that by filing this form; an affidavit of assessment work must be recorded by the December 30th following the filing of this waiver.
- The undersigned understand that if the assessment work obligation has not yet come due under 30 U.S.C. 28 (for those claims in their first assessment year only); a notice of intent to hold reciting this condition must be recorded by the December 30th following the filing of this waiver.
- The undersigned understand that mill and tunnel sites may also be listed upon this waiver and be waived from payment of the maintenance fee; and that a notice of intent to hold for these sites is required to be recorded by the December 30th immediately following the filing of this waiver.
- The undersigned understand and acknowledge that pursuant to 43 U.S.C. 1212 and 18 U.S.C. 1001; the filing or recording of a false, fictitious, or fraudulent document with the Bureau of Land Management may result in a fine of up to \$250,000, a prison term not to exceed five years, or both.
- The mining claims, mill or tunnel sites for which this waiver from payment of the maintenance fees is requested are:

CLAIM OR SITE NAME	BLM RECORDATION SERIAL NUMBER
1. <u>Gold Eye #4 Sec 14 R 20W T 3N</u>	<u>371453</u>
2. <u>SW 1/4 NW 1/4</u>	
3.	
4.	
5.	
6.	
7.	
8.	
9.	
10.	

RECEIVED  
BLM / Z STATE OFFICE  
2009 MAY 18 P 2 16  
PHOENIX, ARIZONA

The owner(s) (claimants) of the above mining claims and sites are:

Steve Hunt

(Owner's Name - Please Print)

(Owner's Signature)

Po Box 3011

(Street or P.O. Box)

Quartzsite

(City)

AZ

(State)

85359

(Zip Code)

(Owner's Name - Please Print)

(Owner's Signature)

(Street or P.O. Box)

(City)

(State)

(Zip Code)

(Owner's Name - Please Print)

(Owner's Signature)

(Street or P.O. Box)

(City)

(State)

(Zip Code)

ENTERED INTO COMPUTER  
5/28/09

(Owner's Name - Please Print)	(Owner's Signature)		
(Street or P.O. Box)	(City)	(State)	(Zip Code)
(Owner's Name - Please Print)	(Owner's Signature)		
(Street or P.O. Box)	(City)	(State)	(Zip Code)
(Owner's Name - Please Print)	(Owner's Signature)		
(Street or P.O. Box)	(City)	(State)	(Zip Code)
(Owner's Name - Please Print)	(Owner's Signature)		
(Street or P.O. Box)	(City)	(State)	(Zip Code)

**INSTRUCTIONS**

- |  |   |
|--|---|
| <ol style="list-style-type: none"> <li>1. This certification is made under the provisions of § 1744 of Title 43 and § 28-28k of Title 30 of the United States Code; and the regulations thereunder (43 CFR Part 3830),</li> <li>2. The claimant(s) must fill in the dates in paragraph 1 for the beginning and ending of the assessment year for which this waiver is sought.</li> <li>3. The claimant(s) must fill in the date in paragraph 2 for the beginning of the assessment year for which this waiver is sought.</li> <li>4. All claim and site names and Bureau of Land Management (BLM) serial numbers must be listed for the mining claims, mill sites, and tunnel sites for which the waiver is sought.</li> <li>5. All owners of the mining claims, mill sites, and tunnel sites and their addresses must be given.</li> <li>6. This waiver form must be signed by all the claimants or their designated agent, in original form. If an agent is designated, a notarized designation of agent, signed by all of the claimants with proper address given, must be submitted with this waiver.</li> </ol> | <ol style="list-style-type: none"> <li>7. This form must be filed no later than September 1st for the upcoming assessment year in the BLM State Office where the mining claims or sites are recorded, or the waiver cannot be granted by the BLM. (Example: to obtain a waiver for the assessment year 2000, which begins at noon on September 1, 1999, you must qualify for and file for a waiver no later than September 1, 1999 in the proper BLM State Office).</li> <li>8. For all mining claims which require assessment work, you must record an affidavit of labor on or before the December 30th immediately following the filing of this waiver. For all other mining claims or sites waived, you must record a notice of intent to hold on or before the December 30th immediately following the filing of this waiver.</li> <li>9. Mill and tunnel sites may also be listed upon this waiver and be waived from payment of the maintenance fee. A notice of intent to hold for these sites is required to be filed by the December 30th following the filing of this waiver.</li> </ol> |
|--|---|

**NOTICE/BURDEN HOURS STATEMENT**

The Privacy Act of 1974, *as amended*, and the regulation in 43 CFR 2.48(d) provide that you be furnished the following information in connection with the information required by this certification of waiver from rental fees.

**AUTHORITY:** 30 U.S.C. 28-28k; 43 U.S.C. 1201, 1457, 1740, and 1744; and 43 CFR 3830.

**PRINCIPLE PURPOSE:** This information is to be used to verify that the owner(s) (claimants) of a mining claim has complied with 30 U.S.C. 28f and is entitled to perform assessment work in lieu of paying the maintenance fee for the mining claims listed on this form.

**ROUTINE USE:** (1) Adjudication of the claimant(s) certification of waiver from paying the maintenance fee otherwise required by 30 U.S.C. 28f. (2) Disclosure may be made to appropriate Federal agencies when location is made within the agency's geographic area of responsibility. (3) Information from the record and/or the record will be transferred to the appropriate Federal, State, or local agency, or a member of the public in response to a specific request for pertinent information. (4) Information may also be provided to the Department of Justice or in a proceeding before a court or adjudicative body; or to Federal, State, local or foreign agencies when needed for enforcement of civil or criminal codes or applicable regulations concerning title rights upon the public land.

**EFFECT OF NOT PROVIDING INFORMATION:** Disclosure of this information is required by 30 U.S.C. 28f and 43 CFR Part 3830 for those qualified claimants wishing to take the small miner waiver allowed. Failure to supply the information required in this form to support the claimants certification of waiver from payment of the otherwise required maintenance fees will result in the waiver being disallowed and the mining claims subject to forfeiture by BLM under 30 U.S.C. 28i.

The Paperwork Reduction Act of 1995 requires us to inform you that:

This information is being collected to allow the BLM to determine if you qualify for a waiver from the payment of \$100 per mining claim or site maintenance fee established in 30 U.S.C. 28f and the implementing regulations at 43 CFR 3830. A response to this request is required in accordance with the statute to obtain your benefit.

BLM would like you to know that you do not have to respond to this, or any other, Federal agency-sponsored information collection unless it displays a currently valid OMB control number.

Public reporting burden for this form is estimated to average 8 minutes (0.133 hours) per response, including time to review instructions, gathering and maintaining data, and completing and reviewing the form. Direct comments regarding this burden estimate, or any other aspect of this form to the U.S. Department of the Interior Bureau of Land Management, (1004-6114) Bureau Clearance Officer (WO-636), Mail Stop 401 LS, 1849 C St., N.W., Washington, D.C. 20240.

**FOR OFFICIAL USE ONLY**

AMC 371453

SPB

Form 3830-2  
(January 2004)

UNITED STATES DEPARTMENT OF THE INTERIOR  
BUREAU OF LAND MANAGEMENT

Duplicate #22

FORM APPROVED  
OMB NO. 1004-0114  
Expires: December 31, 2006

MAINTENANCE FEE WAIVER CERTIFICATION

SEE INSTRUCTIONS ON REVERSE

1. This small miner waiver is filed for the assessment year beginning at noon on September 1, 08 and ending at noon on September 1, 09.
2. The undersigned and all related parties owned ten or fewer mining claims, mill, or tunnel sites located and maintained on Federal lands in the United States of America on September 1, 08.
3. The undersigned have performed the assessment work required by law for each mining claim listed prior to filing this waiver and understand that by filing this form; an affidavit of assessment work must be recorded by the December 30th following the filing of this waiver.
4. The undersigned understand that if the assessment work obligation has not yet come due under 30 U.S.C. 28 (for those claims in their first assessment year only); a notice of intent to hold reciting this condition must be recorded by the December 30th following the filing of this waiver.
5. The undersigned understand that mill and tunnel sites may also be listed upon this waiver and be waived from payment of the maintenance fee; and that a notice of intent to hold for these sites is required to be recorded by the December 30th immediately following the filing of this waiver.
6. The undersigned understand and acknowledge that pursuant to 43 U.S.C. 1212 and 18 U.S.C. 1001; the filing or recording of a false, fictitious, or fraudulent document with the Bureau of Land Management may result in a fine of up to \$250,000, a prison term not to exceed five years, or both.
7. The mining claims, mill or tunnel sites for which this waiver from payment of the maintenance fees is requested are:

CLAIM OR SITE NAME	BLM RECORDATION SERIAL NUMBER
1. GOLD EYE 4	AMC 371 453
2.	
3.	
4.	
5.	
6.	
7.	
8.	
9.	
10.	

Duplicate

The owner(s) (claimants) of the above mining claims and sites are:

EARL A DORSEY  
(Owner's Name - Please Print)  
 817 Starlight Ct  
(Street or P.O. Box)  
 SAN JOSE CA 95117  
(City) (State) (Zip Code)

Earl A Dorsey  
(Owner's Signature)

GORDON A SUNDE  
(Owner's Name - Please Print)  
 162 K. H. HICKS CYN-15  
(Street or P.O. Box)  
 ELKO NV 89601  
(City) (State) (Zip Code)

Gordon A Sunde  
(Owner's Signature)

\_\_\_\_\_  
(Owner's Name - Please Print)  
 \_\_\_\_\_  
(Street or P.O. Box)  
 \_\_\_\_\_  
(City) (State) (Zip Code)

\_\_\_\_\_  
(Owner's Signature)

(Owner's Name - Please Print)	(Owner's Signature)
(Street or P.O. Box)	(City) (State) (Zip Code)
(Owner's Name - Please Print)	(Owner's Signature)
(Street or P.O. Box)	(City) (State) (Zip Code)
(Owner's Name - Please Print)	(Owner's Signature)
(Street or P.O. Box)	(City) (State) (Zip Code)
(Owner's Name - Please Print)	(Owner's Signature)
(Street or P.O. Box)	(City) (State) (Zip Code)

**INSTRUCTIONS**

1. This certification is made under the provisions of § 1744 of Title 43 and § 28-28k of Title 30 of the United States Code; and the regulations thereunder (43 CFR Part 3830).
2. The claimant(s) **must** fill in the dates in paragraph 1 for the beginning and ending of the assessment year for which this waiver is sought.
3. The claimant(s) **must** fill in the date in paragraph 2 for the beginning of the assessment year for which this waiver is sought.
4. All claim and site names and Bureau of Land Management (BLM) serial numbers **must** be listed for the mining claims, mill sites, and tunnel sites for which the waiver is sought.
5. All owners of the mining claims, mill sites, and tunnel sites and their addresses **must** be given.
6. This waiver form **must** be signed by all the claimants or their designated agent, in original form. If an agent is designated, a notarized designation of agent, signed by all of the claimants with proper address given, **must** be submitted with this waiver.
7. This form **must** be filed no later than September 1st for the upcoming assessment year in the BLM State Office where the mining claims or sites are recorded, or the waiver cannot be granted by the BLM. (Example: to obtain a waiver for the assessment year 2000, which begins at noon on September 1, 1999, you **must** qualify for and file for a waiver no later than September 1, 1999, in the proper BLM State Office).
8. For all mining claims which require assessment work, you **must** record an affidavit of labor on or before the December 30th immediately following the filing of this waiver. For all other mining claims or sites waived, you must record a notice of intent to hold on or before the December 30th immediately following the filing of this waiver.
9. Mill and tunnel sites may also be listed upon this waiver and be waived from payment of the maintenance fee. A notice of intent to hold for these sites is required to be filed by the December 30th following the filing of this waiver.

**NOTICE/BURDEN HOURS STATEMENT**

The Privacy Act of 1974, *as amended*, and the regulation in 43 CFR 2.48(d) provide that you be furnished the following information in connection with the information required by this certification of waiver from rental fees.

**AUTHORITY:** 30 U.S.C. 28-28k; 43 U.S.C. 1201, 1457, 1740, and 1744; and 43 CFR 3830.

**PRINCIPLE PURPOSE:** This information is to be used to verify that the owner(s) (claimants) of a mining claim has complied with 30 U.S.C. 28f and is entitled to perform assessment work in lieu of paying the maintenance fee for the mining claims listed on this form.

**ROUTINE USE:** (1) Adjudication of the claimant(s) certification of waiver from paying the maintenance fee otherwise required by 30 U.S.C. 28f. (2) Disclosure may be made to appropriate Federal agencies when location is made within the agency's geographic area of responsibility. (3) Information from the record and/or the record will be transferred to the appropriate Federal, State, or local agency, or a member of the public in response to a specific request for pertinent information. (4) Information may also be provided to the Department of Justice or in a proceeding before a court or adjudicative body; or to Federal, State, local or foreign agencies when needed for enforcement of civil or criminal codes or applicable regulations concerning title rights upon the public land.

**EFFECT OF NOT PROVIDING INFORMATION:** Disclosure of this information is required by 30 U.S.C. 28f and 43 CFR Part 3830 for those qualified claimants wishing to take the small miner waiver allowed. Failure to supply the information required in this form to support the claimants certification of waiver from payment of the otherwise required maintenance fees will result in the waiver being disallowed and the mining claims subject to forfeiture by BLM under 30 U.S.C. 28i.

The Paperwork Reduction Act of 1995 requires us to inform you that:

This information is being collected to allow the BLM to determine if you qualify for a waiver from the payment of \$100 per mining claim or site maintenance fee established in 30 U.S.C. 28f and the implementing regulations at 43 CFR 3830. A response to this request is required in accordance with the statute to obtain your benefit.

BLM would like you to know that you do not have to respond to this, or any other, Federal agency-sponsored information collection unless it displays a currently valid OMB control number.

Public reporting burden for this form is estimated to average 8 minutes (0.133 hours) per response, including time to review instructions, gathering and maintaining data, and completing and reviewing the form. Direct comments regarding this burden estimate, or any other aspect of this form, to the U.S. Department of the Interior, Bureau of Land Management, (1004-0114) Bureau Information Collection Clearance Officer (WO-630), Mail Stop 401 LS, 1849 C St., N.W., Washington, D.C. 20240.

PHOENIX, ARIZONA

FOR OFFICIAL USE ONLY

2008 APR 14 8 44

B.L.M. AZ STATE OFFICE  
RECEIVED

**DEPARTMENT OF THE INTERIOR  
BUREAU OF LAND MANAGEMENT  
MINING CLAIMS  
(LIVE) Serial Register Page**

RunDate/Time: 05/09/08 02:20 PM

Page 1 of 1

**01 10-21-1976;090STAT0090;43USC1744**  
**Case Type 384201: PLACER CLAIM**  
**Claim Name: GOLD EYE 4**  
**Commodity :**  
**Case Disposition: ACTIVE**

**Serial Number  
AMC371453**

Name & Address				Int Rel	% Interest
DORSEY EARL L	817 STARLITE CT	SAN JOSE, CA 95717		CLAIMANT	0.000000
SUNDE GORDON L	162 KITTRIDGE CT #N-15	ELKO, NV 89801		CLAIMANT	0.000000

Mer Twp	Rng	Sec	Quadrant	District/Resource	County
14	0030N	0200W	014	NW	YUMA FIELD OFFICE LA PAZ

Act Date	Code	Action	Action Remarks	Receipt Number
04/05/2006	403	LOCATION DATE		
04/12/2006	395	RECORDATION NOTICE RECD	1	1265688
03/05/2008	483	SMALL MINER CERT FILED	2009	
03/05/2008	480	EVID OF ASSMT FILED	2008	1668108
05/04/2007	483	SMALL MINER CERT FILED	2008	
05/04/2007	480	EVID OF ASSMT FILED	2007	1487364
05/08/2006	483	SMALL MINER CERT FILED	2007	
05/08/2006	480	EVID OF ASSMT FILED	2006	1278546
04/12/2006	484	LOCATION YEAR / MAINTENANCE FEE	2006	1265688
04/25/2006	669	LAND STATUS CHECKED		
04/12/2006	501	ACCT ADV IN LEAD FILE	AMC371453;	

Line Nr Remarks

UNITED STATES DEPARTMENT OF THE INTERIOR  
BUREAU OF LAND MANAGEMENT

22

4MC

FORM APPROVED  
OMB NO. 1004-0114  
Expires: December 31, 2006

MAINTENANCE FEE WAIVER CERTIFICATION

SEE INSTRUCTIONS ON REVERSE

AMC 371453

1. This small miner waiver is filed for the assessment year beginning at noon on September 1, ~~08~~ and ending at noon on September 1, ~~09~~.
2. The undersigned and all related parties owned ten or fewer mining claims, mill, or tunnel sites located and maintained on Federal lands in the United States of America on September 1, ~~2008~~.
3. The undersigned have performed the assessment work **required by law** for each mining claim listed **prior to filing this waiver** and understand that by filing this form; an affidavit of assessment work **must** be recorded by the December 30th following the filing of this waiver.
4. The undersigned understand that if the assessment work obligation has not yet come due under 30 U.S.C. 28 (for those claims in their first assessment year only); a notice of intent to hold reciting this condition **must** be recorded by the December 30th following the filing of this waiver.
5. The undersigned understand that mill and tunnel sites may also be listed upon this waiver and be waived from payment of the maintenance fee; and that a notice of intent to hold for these sites is required to be recorded by the December 30th immediately following the filing of this waiver.
6. The undersigned understand and acknowledge that pursuant to 43 U.S.C. 1212 and 18 U.S.C. 1001; the filing or recording of a false, fictitious, or fraudulent document with the Bureau of Land Management may result in a fine of up to \$250,000, a prison term not to exceed five years, or both.
7. The mining claims, mill or tunnel sites for which this waiver from payment of the maintenance fees is requested are:

CLAIM OR SITE NAME	BLM RECORDATION SERIAL NUMBER
1. Gold Eye # 4	AMC 371453
2.	
3.	
4.	
5.	
6.	
7.	
8.	
9.	
10.	

The owner(s) (claimants) of the above mining claims and sites are:

EARL L. DORSEY  
(Owner's Name - Please Print)  
817 Starlight Ct  
(Street or P.O. Box)  
SAN JOSE CA 95117  
(City) (State) (Zip Code)

Earl L. Dorsey  
(Owner's Signature)

GORDON H. SUNDE  
(Owner's Name - Please Print)  
162 Kitttridge CYN-15  
(Street or P.O. Box)  
ENKO NV 89801  
(City) (State) (Zip Code)

Gordon Sunde  
(Owner's Signature)

\_\_\_\_\_  
(Owner's Name - Please Print)  
\_\_\_\_\_  
(Street or P.O. Box)  
\_\_\_\_\_  
(City) (State) (Zip Code)

\_\_\_\_\_  
(Owner's Signature)

RECEIVED  
B.L.M. AZ STATE OFFICE  
2008 MAR 15 A 7:08  
PHOENIX, ARIZONA

(Continued on page 2)

ENTERED IN COMPUTE

AE 3/26/08

(Owner's Name - Please Print)	(Owner's Signature)
(Street or P.O. Box)	(City) (State) (Zip Code)
(Owner's Name - Please Print)	(Owner's Signature)
(Street or P.O. Box)	(City) (State) (Zip Code)
(Owner's Name - Please Print)	(Owner's Signature)
(Street or P.O. Box)	(City) (State) (Zip Code)
(Owner's Name - Please Print)	(Owner's Signature)
(Street or P.O. Box)	(City) (State) (Zip Code)

**INSTRUCTIONS**

1. This certification is made under the provisions of § 1744 of Title 43 and § 28-28k of Title 30 of the United States Code; and the regulations thereunder (43 CFR Part 3830).
2. The claimant(s) **must** fill in the dates in paragraph 1 for the beginning and ending of the assessment year for which this waiver is sought.
3. The claimant(s) **must** fill in the date in paragraph 2 for the beginning of the assessment year for which this waiver is sought.
4. All claim and site names and Bureau of Land Management (BLM) serial numbers **must** be listed for the mining claims, mill sites, and tunnel sites for which the waiver is sought.
5. All owners of the mining claims, mill sites, and tunnel sites and their addresses **must** be given.
6. This waiver form **must** be signed by all the claimants or their designated agent, in original form. If an agent is designated, a notarized designation of agent, signed by all of the claimants with proper address given, **must** be submitted with this waiver.
7. This form **must** be filed no later than September 1st for the upcoming assessment year in the BLM State Office where the mining claims or sites are recorded, or the waiver cannot be granted by the BLM. (Example: to obtain a waiver for the assessment year 2000, which begins at noon on September 1, 1999, you **must** qualify for and file for a waiver no later than September 1, 1999, in the proper BLM State Office).
8. For all mining claims which require assessment work, you **must** record an affidavit of labor on or before the December 30th immediately following the filing of this waiver. For all other mining claims or sites waived, you must record a notice of intent to hold on or before the December 30th immediately following the filing of this waiver.
9. Mill and tunnel sites may also be listed upon this waiver and be waived from payment of the maintenance fee. A notice of intent to hold for these sites is required to be filed by the December 30th following the filing of this waiver.

**NOTICE/BURDEN HOURS STATEMENT**

The Privacy Act of 1974, *as amended*, and the regulation in 43 CFR 2.48(d) provide that you be furnished the following information in connection with the information required by this certification of waiver from rental fees.

**AUTHORITY:** 30 U.S.C. 28-28k; 43 U.S.C. 1201, 1457, 1740, and 1744; and 43 CFR 3830.

**PRINCIPLE PURPOSE:** This information is to be used to verify that the owner(s) (claimants) of a mining claim has complied with 30 U.S.C. 28f and is entitled to perform assessment work in lieu of paying the maintenance fee for the mining claims listed on this form.

**ROUTINE USE:** (1) Adjudication of the claimant(s) certification of waiver from paying the maintenance fee otherwise required by 30 U.S.C. 28f. (2) Disclosure may be made to appropriate Federal agencies when location is made within the agency's geographic area of responsibility. (3) Information from the record and/or the record will be transferred to the appropriate Federal, State, or local agency, or a member of the public in response to a specific request for pertinent information. (4) Information may also be provided to the Department of Justice or in a proceeding before a court or adjudicative body; or to Federal, State, local or foreign agencies when needed for enforcement of civil or criminal codes or applicable regulations concerning title rights upon the public land.

**EFFECT OF NOT PROVIDING INFORMATION:** Disclosure of this information is required by 30 U.S.C. 28f and 43 CFR Part 3830 for those qualified claimants wishing to take the small miner waiver allowed. Failure to supply the information required in this form to support the claimants certification of waiver from payment of the otherwise required maintenance fees will result in the waiver being disallowed and the mining claims subject to forfeiture by BLM under 30 U.S.C. 28i.

The Paperwork Reduction Act of 1995 requires us to inform you that:

This information is being collected to allow the BLM to determine if you qualify for a waiver from the payment of \$100 per mining claim or site maintenance fee established in 30 U.S.C. 28f and the implementing regulations at 43 CFR 3830. A response to this request is required in accordance with the statute to obtain your benefit.

BLM would like you to know that you do not have to respond to this, or any other, Federal agency-sponsored information collection unless it displays a currently valid OMB control number.

Public reporting burden for this form is estimated to average 8 minutes (0.133 hours) per response, including time to review instructions, gathering and maintaining data, and completing and reviewing the form. Direct comments regarding this burden estimate, or any other aspect of this form, to the U.S. Department of the Interior, Bureau of Land Management, (1004-0114) Bureau Information Collection Clearance Officer (WO-630), Mail Stop 401 LS, 1849 C St., N.W., Washington, D.C. 20240.

FOR OFFICIAL USE ONLY

RECEIVED  
BLM STATE OFFICE  
MARCH 5 A 7:08  
DENVER, ARIZONA

copy

GORDON H SWAN E  
162 Kittridge CYN 15  
ELKO, NO 89801

Check here is this is a change of address.

Telephone: 775 722-4097

E-mail address: leanngoldc@yahoo.com

AMC 371453

AFFIDAVIT OF PERFORMANCE OF ANNUAL WORK

1. State of Arizona, County of LAPAZ ss:  
2. I (Name) GORDON H SWANDE EARL W DEASBY  
3. Reside at (Address) 162 Kittridge CYN 15  
City ELKO County ELKO

RECEIVED  
BLM, AZ STATE OFFICE  
2008 MAR 15 A 7:08  
PHOENIX, ARIZONA  
BLM  
Date  
Stamp

State NO zip 89801 being duly sworn, depose and say that I am a citizen of the United States, more than eighteen years of age, and that all of the facts set forth in this affidavit, subject to the provisions and penalties of 18 U.S.C. 1001 pertaining to the filing of false, fictitious, or fraudulent statements with the United States, are true and correct according to the best of my knowledge, information and belief.

4. Owner's name and address (If not shown in Items 1-3 above).

5. That I am personally acquainted with the mining claim(s). The work and improvements were made by and at the expense of the owner(s) of said claim(s). Said contiguous group of claims, listed on this document, are situated in the

(optional) Mining District; LAPAZ County, Arizona.

Line No.	AMC NUMBER	CLAIM/SITE NAME	COUNTY RECORDER DATA (If available)	TWP	RNG	SEC
1	371453	GOLD EYE 4	LAPAZ			
2						
3						
4						
5						
6						

ENTERED IN COMPL  
RE 3/26/08



RECEIVED  
BLM, AZ STATE OFFICE

2008 MAR -5 A 7:08  
PHOENIX, ARIZONA

BLM  
Date  
Stamp

7						
8						
9						
10						

6. That between the dates starting at 12 o'clock noon on September 1, 2007 and ending at 12 o'clock noon on September 1, 2008 at least \$ 500.00 dollars worth of work and improvements were done and performed upon said claim(s) or upon one or more of a contiguous group of claims for the benefit of all, wholly or partly outside of a contiguous group of claims for the benefit of all, not including the location work.

7. That the following persons were employed to perform the work and improvements described herein: GORDON SUNDE - EARL DORSEY + SPOUSES

8. That the work and improvements performed were: cleanup & hauling away metal trash & debris years ago.

9. Dated: \_\_\_\_\_ Signature: \_\_\_\_\_

SUBSCRIBED AND SWORN TO before me, a Notary Public, this \_\_\_\_\_ day of \_\_\_\_\_ 20\_\_\_\_

By: \_\_\_\_\_

Notary Public \_\_\_\_\_

My Commission Expires \_\_\_\_\_

Bureau of Land Management  
Arizona State Office  
[www.az.blm.gov](http://www.az.blm.gov)

No. of Claims: 1 x \$10 = 10  
 Check No.: 3921 Init. MMC  
 Receipt No.: 1668108  
 For BLM Use Only

United States Department of the Interior

Bureau of Land Management  
 BUSINESS & SUPPORT SVCS DIV  
 ONE N CENTRAL AVE SUITE 800  
 PHOENIX, AZ 85004 -4427  
 Phone: (602) 417-9200

Receipt

No: 1668108

<b>Transaction #:</b> 1723163	
<b>Date of Transaction:</b> 03/07/2008	
<b>CUSTOMER:</b>	E L GRAHAM 162 KITTRIDGE CYN UNIT 15 ELKO,NV 89801

LINE #	QTY	DESCRIPTION	REMARKS	UNIT PRICE	TOTAL
1	1.00	LOCATABLE MINERALS / MINING CLAIMS-NOT NEW-UNADJUD,ONE AUTH NO. ONLY / MINING CLAIM MONEY RECEIVED (455) <b>CASES:</b> AMC371453/\$10.00	POL/1 WAV	- n/a -	10.00
<b>TOTAL:</b>					<b>\$10.00</b>

PAYMENT INFORMATION					
1	AMOUNT:	\$10.00	POSTMARKED:	3/3/08 0:00	
	TYPE:	CHECK	RECEIVED:	03/05/2008	
	CHECK NO:	3921			
	NAME:	MIMS-GRAHAM, E. L 162 KITTRIDGE CYN UNIT 15 ELKO NV 89801			

<b>REMARKS</b>
DATES ON WAIVER APPEAR TO BE INCORRECT

This receipt was generated by the automated BLM Collections and Billing System and is a paper representation of a portion of the official electronic record contained therein.

UNITED STATES DEPARTMENT OF THE INTERIOR  
BUREAU OF LAND MANAGEMENT

44

RE

MAINTENANCE FEE WAIVER CERTIFICATION

FORM APPROVED  
OMB NO. 1004-0114  
Expires: December 31, 2006

SEE INSTRUCTIONS ON REVERSE

AMC 371453

1. This small miner waiver is filed for the assessment year beginning at noon on September 1, ~~06~~ and ending at noon on September 1, ~~07~~.
2. The undersigned and all related parties owned ten or fewer mining claims, mill, or tunnel sites located and maintained on Federal lands in the United States of America on September 1, 2007.
3. The undersigned have performed the assessment work **required by law** for each mining claim listed **prior to filing this waiver** and understand that by filing this form; an affidavit of assessment work **must** be recorded by the December 30th following the filing of this waiver.
4. The undersigned understand that if the assessment work obligation has not yet come due under 30 U.S.C. 28 (for those claims in their first assessment year only); a notice of intent to hold reciting this condition **must** be recorded by the December 30th following the filing of this waiver.
5. The undersigned understand that mill and tunnel sites may also be listed upon this waiver and be waived from payment of the maintenance fee; and that a notice of intent to hold for these sites is required to be recorded by the December 30th immediately following the filing of this waiver.
6. The undersigned understand and acknowledge that pursuant to 43 U.S.C. 1212 and 18 U.S.C. 1001; the filing or recording of a false, fictitious, or fraudulent document with the Bureau of Land Management may result in a fine of up to \$250,000, a prison term not to exceed five years, or both.
7. The mining claims, mill or tunnel sites for which this waiver from payment of the maintenance fees is requested are:

CLAIM OR SITE NAME	BLM RECORDATION SERIAL NUMBER
1. <u>Bald Eye 4</u>	<u>AMC 371453</u>
2.	
3.	
4.	
5.	
6.	
7.	
8.	
9.	
10.	

The owner(s) (claimants) of the above mining claims and sites are:

GORDON L SUNDE  
(Owner's Name - Please Print)  
PO BOX 3852  
(Street or P.O. Box)  
SPARKS NV 89432  
(City) (State) (Zip Code)

Gordon L Sunde  
(Owner's Signature)

EARL L DORSEY  
(Owner's Name - Please Print)  
817 STARLITE CT  
(Street or P.O. Box)  
SAN JOSE CA 95717  
(City) (State) (Zip Code)

Earl L Dorsey  
(Owner's Signature)

PHOENIX VISITOR

\_\_\_\_\_  
(Owner's Name - Please Print)  
\_\_\_\_\_  
(Street or P.O. Box)  
\_\_\_\_\_  
(City) (State) (Zip Code)

\_\_\_\_\_  
(Owner's Signature)

5001 WVA - 11 V 8-03

BLM PHOENIX OFFICE

(Continued on page 2)

RE 5/24/07  
ENTERED IN COMPUTER

(Owner's Name - Please Print)	(Owner's Signature)
(Street or P.O. Box)	(City) (State) (Zip Code)
(Owner's Name - Please Print)	(Owner's Signature)
(Street or P.O. Box)	(City) (State) (Zip Code)
(Owner's Name - Please Print)	(Owner's Signature)
(Street or P.O. Box)	(City) (State) (Zip Code)
(Owner's Name - Please Print)	(Owner's Signature)
(Street or P.O. Box)	(City) (State) (Zip Code)

**INSTRUCTIONS**

- This certification is made under the provisions of § 1744 of Title 43 and § 28-28k of Title 30 of the United States Code; and the regulations thereunder (43 CFR Part 3830).
- The claimant(s) **must** fill in the dates in paragraph 1 for the beginning and ending of the assessment year for which this waiver is sought.
- The claimant(s) **must** fill in the date in paragraph 2 for the beginning of the assessment year for which this waiver is sought.
- All claim and site names and Bureau of Land Management (BLM) serial numbers **must** be listed for the mining claims, mill sites, and tunnel sites for which the waiver is sought.
- All owners of the mining claims, mill sites, and tunnel sites and their addresses **must** be given.
- This waiver form **must** be signed by all the claimants or their designated agent, in original form. If an agent is designated, a notarized designation of agent, signed by all of the claimants with proper address given, **must** be submitted with this waiver.
- This form **must** be filed no later than September 1st for the upcoming assessment year in the BLM State Office where the mining claims or sites are recorded, or the waiver cannot be granted by the BLM. (Example: to obtain a waiver for the assessment year 2000, which begins at noon on September 1, 1999, you **must** qualify for and file for a waiver no later than September 1, 1999, in the proper BLM State Office).
- For all mining claims which require assessment work, you **must** record an affidavit of labor on or before the December 30th immediately following the filing of this waiver. For all other mining claims or sites waived, you must record a notice of intent to hold on or before the December 30th immediately following the filing of this waiver.
- Mill and tunnel sites may also be listed upon this waiver and be waived from payment of the maintenance fee. A notice of intent to hold for these sites is required to be filed by the December 30th following the filing of this waiver.

**NOTICE/BURDEN HOURS STATEMENT**

The Privacy Act of 1974, *as amended*, and the regulation in 43 CFR 2.48(d) provide that you be furnished the following information in connection with the information required by this certification of waiver from rental fees.

**AUTHORITY:** 30 U.S.C. 28-28k; 43 U.S.C. 1201, 1457, 1740, and 1744; and 43 CFR 3830.

**PRINCIPLE PURPOSE:** This information is to be used to verify that the owner(s) (claimants) of a mining claim has complied with 30 U.S.C. 28f and is entitled to perform assessment work in lieu of paying the maintenance fee for the mining claims listed on this form.

**ROUTINE USE:** (1) Adjudication of the claimant(s) certification of waiver from paying the maintenance fee otherwise required by 30 U.S.C. 28f. (2) Disclosure may be made to appropriate Federal agencies when location is made within the agency's geographic area of responsibility. (3) Information from the record and/or the record will be transferred to the appropriate Federal, State, or local agency, or a member of the public in response to a specific request for pertinent information. (4) Information may also be provided to the Department of Justice or in a proceeding before a court or adjudicative body; or to Federal, State, local or foreign agencies when needed for enforcement of civil or criminal codes or applicable regulations concerning title rights upon the public land.

**EFFECT OF NOT PROVIDING INFORMATION:** Disclosure of this information is required by 30 U.S.C. 28f and 43 CFR Part 3830 for those qualified claimants wishing to take the small miner waiver allowed. Failure to supply the information required in this form to support the claimants certification of waiver from payment of the otherwise required maintenance fees will result in the waiver being disallowed and the mining claims subject to forfeiture by BLM under 30 U.S.C. 28i.

The Paperwork Reduction Act of 1995 requires us to inform you that: This information is being collected to allow the BLM to determine if you qualify for a waiver from the payment of \$100 per mining claim or site maintenance fee established in 30 U.S.C. 28f and the implementing regulations at 43 CFR 3830. A response to this request is required in accordance with the statute to obtain your benefit.

BLM would like you to know that you do not have to respond to this, or any other, Federal agency-sponsored information collection unless it displays a currently valid OMB control number.

Public reporting burden for this form is estimated to average 8 minutes (0.133 hours) per response, including time to review instructions, gathering and maintaining data, and completing and reviewing the form. Direct comments regarding this burden estimate, or any other aspect of this form, to the U.S. Department of the Interior, Bureau of Land Management, (1004-0114) Bureau Information Collection Clearance Officer (WO-630), Mail Stop 401 LS, 1849 C St, N.W., Washington, D.C. 20240.

PHOENIX, ARIZONA  
 RECEIVED  
 B.L.M. AZ STATE OFFICE  
 FOR OFFICIAL USE ONLY  
 MAY -11 9:02

When Recorded Return Document to:

GORDON L SWINDE

Check here is this is a change of address.

Telephone: \_\_\_\_\_

E-mail address: leanngold@yahoo.com

AMC 371453

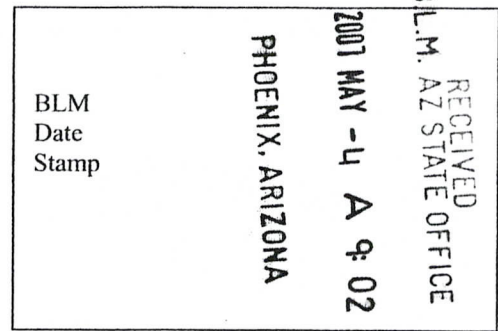
**AFFIDAVIT OF PERFORMANCE OF ANNUAL WORK**

1. State of Arizona, County of LAPAZ ss:

2. I (Name) GORDON L SWINDE + EARL DORSEY

3. Reside at (Address) PO BOX 3852

City SPARKS County WASHOE



State NV Zip 89432 being duly sworn, depose and say that I am a citizen of the United States, more than eighteen years of age, and that all of the facts set forth in this affidavit, subject to the provisions and penalties of 18 U.S.C. 1001 pertaining to the filing of false, fictitious, or fraudulent statements with the United States, are true and correct according to the best of my knowledge, information and belief.

4. Owner's name and address (If not shown in Items 1-3 above). \_\_\_\_\_

5. That I am personally acquainted with the mining claim(s). The work and improvements were made by and at the expense of the owner(s) of said claim(s). Said contiguous group of claims, listed on this document, are situated in the

\_\_\_\_\_ (optional) Mining District; LAPAZ County, Arizona.

Line No.	AMC NUMBER	CLAIM/SITE NAME	COUNTY RECORDER DATA (If available)	TWP	RNG	SEC
1	<u>371453</u>	<u>GONDEYE 4</u>	<u>LAPAZ</u>			
2						
3						
4						
5						
6						

RE 5/24/07

ENTERED IN COMPUTER

RECEIVED  
B.L.M. AZ STATE OFFICE

BLM  
Date  
Stamp

2007 MAY - 4 A 9: 02  
PHOENIX, ARIZONA

7						
8						
9						
10						

6. That between the dates starting at 12 o'clock noon on September 1, 2006 and ending at 12 o'clock noon on September 1, 2007 at least \$ 500.00 dollars worth of work and improvements were done and performed upon said claim(s) or upon one or more of a contiguous group of claims for the benefit of all, wholly or partly outside of a contiguous group of claims for the benefit of all, not including the location work.

7. That the following persons were employed to perform the work and improvements described herein: GORDON SWIDE - EARL DORSEY + SPOUSES

8. That the work and improvements performed were: cleaning up + hauling away metal trash + debris from years ago -

9. Dated: \_\_\_\_\_ Signature: \_\_\_\_\_

SUBSCRIBED AND SWORN TO before me, a Notary Public, this \_\_\_\_\_ day of \_\_\_\_\_ 20 \_\_\_\_\_

By: \_\_\_\_\_

Notary Public \_\_\_\_\_

My Commission Expires \_\_\_\_\_

Bureau of Land Management  
Arizona State Office  
[www.az.blm.gov](http://www.az.blm.gov)

No. of Claims: 1 x \$10 = 10.00  
Check No.: 3709 Init. SJL  
Receipt No.: 1487364  
For BLM Use Only

Form: MCF108  
Revised Jan. 2006  
Page 2 of 2

**United States Department of the Interior**  
**Bureau of Land Management**  
 BUSINESS & SUPPORT SVCS DIV  
 ONE N CENTRAL AVE SUITE 800  
 PHOENIX, AZ 85004 -4427  
 Phone: (602) 417-9200

Receipt

No:

1487364

<b>Transaction #:</b> 1537179	
<b>Date of Transaction:</b> 05/08/2007	
<b>CUSTOMER:</b>	GORDON L SUNDE PO BOX 3852 SPARKS,NV 89432

LINE #	QTY	DESCRIPTION	REMARKS	UNIT PRICE	TOTAL
1	1.00	LOCATABLE MINERALS / MINING CLAIMS-NOT NEW-UNADJUD,ONE AUTH NO. ONLY / MINING CLAIM MONEY RECEIVED (455) <b>CASES:</b> AMC371453/\$10.00	POL/WAIVER (1)	- n/a -	10.00
<b>TOTAL:</b>					<b>\$10.00</b>

PAYMENT INFORMATION					
1	AMOUNT:	\$10.00	POSTMARKED:	4/30/07 0:00	
	TYPE:	CHECK	RECEIVED:	05/04/2007	
	CHECK NO:	3705			
	NAME:	MIMS-GRAHAM, E L PO BOX 71263 RENO NV 89570			

REMARKS

This receipt was generated by the automated BLM Collections and Billing System and is a paper representation of a portion of the official electronic record contained therein.

UNITED STATES  
DEPARTMENT OF THE INTERIOR  
BUREAU OF LAND MANAGEMENT

MAINTENANCE FEE WAIVER CERTIFICATION

39

FORM APPROVED  
OMB NO. 1004-0114  
Expires: December 31, 2002

SEE INSTRUCTIONS ON REVERSE

AMC 371453

- This small miner waiver is filed for the assessment year beginning at noon on September 1, 05 and ending at noon on September 1, 2006
- The undersigned and all related parties owned ten or fewer mining claims, mill, or tunnel sites located and maintained on Federal lands in the United States of America on September 1, 2007
- The undersigned have performed the assessment work **required by law** for each mining claim listed **prior to filing this waiver** and understand that by filing this form; an affidavit of assessment work must be recorded by the December 30th following the filing of this waiver.
- The undersigned understand that if the assessment work obligation has not yet come due under 30 U.S.C. 28 (for those claims in their first assessment year only); a notice of intent to hold reciting this condition must be recorded by the December 30th following the filing of this waiver.
- The undersigned understand that mill and tunnel sites may also be listed upon this waiver and be waived from payment of the maintenance fee; and that a notice of intent to hold for these sites is required to be recorded by the December 30th immediately following the filing of this waiver.
- The undersigned understand and acknowledge that pursuant to 43 U.S.C. 1212 and 18 U.S.C. 1001; the filing or recording of a false, fictitious, or fraudulent document with the Bureau of Land Management may result in a fine of up to \$250,000, a prison term not to exceed five years, or both.
- The mining claims, mill or tunnel sites for which this waiver from payment of the maintenance fees is requested are:

CLAIM OR SITE NAME	BLM RECORDATION SERIAL NUMBER
1. Gold Eye #4	AMC 371453
2.	
3.	
4.	
5.	
6.	
7.	
8.	
9.	
10.	

The owner(s) (claimants) of the above mining claims and sites are:

Earl L. Dorsey  
(Owner's Name - Please Print)

Earl L. Dorsey  
(Owner's Signature)

817 Starlight Ct.  
(Street or P.O. Box)

SAN JOSE CA 95117  
(City) (State) (Zip Code)

GORDON H SUNDE  
(Owner's Name - Please Print)

Gordon H Sunde  
(Owner's Signature)

PO BOX 3852  
(Street or P.O. Box)

SPARKS NV 89437  
(City) (State) (Zip Code)

\_\_\_\_\_  
(Owner's Name - Please Print)

\_\_\_\_\_  
(Owner's Signature)

\_\_\_\_\_  
(Street or P.O. Box)

\_\_\_\_\_  
(City) (State) (Zip Code)

(Continued on reverse)

ENTERED IN COMPUTER  
5/30/06 MN



(Owner's Name - Please Print)	(Owner's Signature)
(Street or P.O. Box)	(City) (State) (Zip Code)
(Owner's Name - Please Print)	(Owner's Signature)
(Street or P.O. Box)	(City) (State) (Zip Code)
(Owner's Name - Please Print)	(Owner's Signature)
(Street or P.O. Box)	(City) (State) (Zip Code)
(Owner's Name - Please Print)	(Owner's Signature)
(Street or P.O. Box)	(City) (State) (Zip Code)

**INSTRUCTIONS**

- |  |   |
|--|---|
| <ol style="list-style-type: none"> <li>1. This certification is made under the provisions of § 1744 of Title 43 and § 28-28k of Title 30 of the United States Code; and the regulations thereunder (43 CFR Part 3830),</li> <li>2. The claimant(s) must fill in the dates in paragraph 1 for the beginning and ending of the assessment year for which this waiver is sought.</li> <li>3. The claimant(s) must fill in the date in paragraph 2 for the beginning of the assessment year for which this waiver is sought.</li> <li>4. All claim and site names and Bureau of Land Management (BLM) serial numbers must be listed for the mining claims, mill sites, and tunnel sites for which the waiver is sought.</li> <li>5. All owners of the mining claims, mill sites, and tunnel sites and their addresses must be given.</li> <li>6. This waiver form must be signed by all the claimants or their designated agent, in original form. If an agent is designated, a notarized designation of agent, signed by all of the claimants with proper address given, must be submitted with this waiver.</li> </ol> | <ol style="list-style-type: none"> <li>7. This form must be filed no later than September 1st for the upcoming assessment year in the BLM State Office where the mining claims or sites are recorded, or the waiver cannot be granted by the BLM. (Example: to obtain a waiver for the assessment year 2000, which begins at noon on September 1, 1999, you must qualify for and file for a waiver no later than September 1, 1999 in the proper BLM State Office).</li> <li>8. For all mining claims which require assessment work, you must record an affidavit of labor on or before the December 30th immediately following the filing of this waiver. For all other mining claims or sites waived, you must record a notice of intent to hold on or before the December 30th immediately following the filing of this waiver.</li> <li>9. Mill and tunnel sites may also be listed upon this waiver and be waived from payment of the maintenance fee. A notice of intent to hold for these sites is required to be filed by the December 30th following the filing of this waiver.</li> </ol> |
|--|---|

**NOTICE/BURDEN HOURS STATEMENT**

The Privacy Act of 1974, *as amended*, and the regulation in 43 CFR 2.48(d) provide that you be furnished the following information in connection with the information required by this certification of waiver from rental fees.

**AUTHORITY:** 30 U.S.C. 28-28k; 43 U.S.C. 1201, 1457, 1740, and 1744; and 43 CFR 3830.

**PRINCIPLE PURPOSE:** This information is to be used to verify that the owner(s) (claimants) of a mining claim has complied with 30 U.S.C. 28f and is entitled to perform assessment work in lieu of paying the maintenance fee for the mining claims listed on this form.

**ROUTINE USE:** (1) Adjudication of the claimant(s) certification of waiver from paying the maintenance fee otherwise required by 30 U.S.C. 28f. (2) Disclosure may be made to appropriate Federal agencies when location is made within the agency's geographic area of responsibility. (3) Information from the record and/or the record will be transferred to the appropriate Federal, State, or local agency, or a member of the public in response to a specific request for pertinent information. (4) Information may also be provided to the Department of Justice or in a proceeding before a court or adjudicative body; or to Federal, State, local or foreign agencies when needed for enforcement of civil or criminal codes or applicable regulations concerning title rights upon the public land.

**EFFECT OF NOT PROVIDING INFORMATION:** Disclosure of this information is required by 30 U.S.C. 28f and 43 CFR Part 3830 for those qualified claimants wishing to take the small miner waiver allowed. Failure to supply the information required in this form to support the claimants certification of waiver from payment of the otherwise required maintenance fees will result in the waiver being disallowed and the mining claims subject to forfeiture by BLM under 30 U.S.C. 28i.

The Paperwork Reduction Act of 1995 requires us to inform you that:

This information is being collected to allow the BLM to determine if you qualify for a waiver from the payment of \$100 per mining claim or site maintenance fee established in 30 U.S.C. 28f and the implementing regulations at 43 CFR 3830. A response to this request is required in accordance with the statute to obtain your benefit.

BLM would like you to know that you do not have to respond to this, or any other, Federal agency-sponsored information collection unless it displays a currently valid OMB control number.

Public reporting burden for this form is estimated to average 8 minutes (0.133 hours) per response, including time to review instructions, gathering and maintaining data, and completing and reviewing the form. Direct comments regarding this burden estimate or any other aspect of this form to the U.S. Department of the Interior Bureau of Land Management, (1004-6114) Bureau Clearance Officer (WO-636), Mail Stop 401 LS, 1849 C St., N.W., Washington, D.C. 20240.

2008 MAY -8 P 1:57

FOR OFFICIAL USE ONLY  
B.L.M. AZ STATE OFFICE  
RECEIVED

When recorded return to:

Gordon Sunde  
P.O. Box 3852  
Sparks NV 89431



2006-02117

Page 1 of 1

Requested By: GORDON SUNDE

SHELLY D BAKER, RECORDER

OFFICIAL RECORDS OF LA PAZ COUNTY, AZ

03-20-2006 03:20 PM Recording Fee \$19.00

AMC 371453

STATE OF ARIZONA, COUNTY OF LA PAZ ss:  
AFFIDAVIT OF PERFORMANCE OF ANNUAL WORK

To late  
need to do a  
refile  
new date done  
on 4-6-06  
#

GORDON L Sunde, being duly sworn, according to law, deposes and says:  
That he/she is a citizen of the United States, more than 18 years of age and resides at

\_\_\_\_\_, \_\_\_\_\_ County, Arizona;  
That he/she is personally acquainted with the following unpatented mining claims which are situated in the \_\_\_\_\_ Mining District, \_\_\_\_\_ County, Arizona, the name(s), book(s) and page(s) or document number(s) of the recording or the location notice(s) in the office of the recorder of said county and the BLM serial numbers of which are as follows:

CLAIM NAME	COUNTY RECORDERS DATA	BLM AMC SERIAL No.	SEC.(s)	TOWNSHIP	RANGE
GOLD EYE 4	LA PAZ	284670	4	3N	20W
	new *	AMC 365391			

That GORDON L SUNDE + EARL H DORSEY, whose address is P.O. BOX 3852  
SPARKS NV, is the owner of the above-described claims;

That between the dates of 9-05 and 9-06 in excess of \_\_\_\_\_ dollars (\$ 500.00 ) worth of work and improvements were done and performed upon or for the benefit of this claim group;

That such work and improvements consisted of CLEAN UP TRASH and were performed by GORDON L SUNDE  
EARL DORSEY; and

That the above work and improvements were made by and at the expense of GORDON L SUNDE  
EARL H DORSEY for SUNDE + DORSEY the owner of the claims, for the purpose of complying with the laws of the United States pertaining to assessments or annual work.

DATED this 20 day of MARCH, 2006.

Owner, Claimant, Agent, or Lessee, Gordon Sunde

STATE OF ARIZONA, COUNTY OF \_\_\_\_\_ ss:

The foregoing instrument was acknowledged before me the \_\_\_\_\_ day of \_\_\_\_\_, 20\_\_\_\_  
by \_\_\_\_\_.

My Commission Expires: \_\_\_\_\_

Notary Public

PHOENIX, ARIZONA

2006 MAY - 8 P 1:57

RECEIVED  
B.L.M. AZ STATE OFFICE

ENTERED IN COMPUTER  
5/30/06 mxyde

read

**United States Department of the Interior**  
**Bureau of Land Management**  
 BUSINESS & SUPPORT SVCS DIV  
 ONE N CENTRAL AVE  
 PHOENIX, AZ 85004 -2203  
 Phone: (602) 417-9200

Receipt

No: 1278546

<b>Transaction #:</b> 1322313	
<b>Date of Transaction:</b> 05/09/2006	
<b>CUSTOMER:</b>	GORDON L SUNDE PO BOX 3852 SPARKS,NV 89432

LINE #	QTY	DESCRIPTION	REMARKS	UNIT PRICE	TOTAL
1	1.00	LOCATABLE MINERALS / MINING CLAIMS-NOT NEW-UNADJUD,ONE AUTH NO. ONLY / MINING CLAIM MONEY RECEIVED (455) CASES: AMC371453/\$10.00	POL 2006 (1)/ WAIVER	- n/a -	10.00
<b>TOTAL:</b>					<b>\$10.00</b>

PAYMENT INFORMATION					
1	AMOUNT:	\$10.00	POSTMARKED:	05/04/2006	
	TYPE:	CHECK	RECEIVED:	05/08/2006	
	CHECK NO:	4643			
	NAME:	SUNDE, GORDON L PO BOX 3852 SPARKS NV 89432			

REMARKS

This receipt was generated by the automated BLM Collections and Billing System and is a paper representation of a portion of the official electronic record contained therein.

**NOTICE!!**

**These documents have been scanned!**

**Do not place un-scanned documents beneath this notice!**

**Do not remove this notice from this file!**

GPO Jacket No. 560-102  
Print Order 61540  
Rise Business Services, LLC  
Job=AZ15 5/30/2019



Box Number= AZ15105



Claim Begin-End: AMC371453-AMC371453

**5 Miscellaneous**



AZ15105-11 AMC371038-AMC371456

**NO  
DOCUMENTS  
FOUND**

NO DOCUMENTS FOUND  
NO DOCUMENTS FOUND

**NOTICE!!**

**These documents have been scanned!**

**Do not place un-scanned documents beneath this notice!**

**Do not remove this notice from this file!**

GPO Jacket No. 560-102  
Print Order 61540  
Rise Business Services, LLC  
Job=AZ15 5/30/2019



Box Number= AZ15105



Claim Begin-End: AMC371453-AMC371453

**6 Location Notices-Amendments and Supporting Documents**



AZ15105-11

AMC371038-AMC371456

4-6-06

Par Army  
Bundles

Original has

been sent  
to Ser Poy Co.  
Recorder

thank you  
& Sende

775 722-4097  
Gold Eye 4

MINING CLAIM STATUS REPORT

STATUS:  
MTP CHECKED BY \_\_\_\_\_  
GEO CHECKED BY \_\_\_\_\_

LEAD SERIAL NO. AMC 371453 THROUGH AMC \_\_\_\_\_

# _____	LODE	LOCATION FEE @ \$30 =	\$ <u>30.-</u>
# <u>1</u>	PLACER	PROCESSING FEE @ \$15 =	\$ <u>15.-</u>
# _____	ASSOCIATION PL	MAINTENANCE FEE @ \$125 =	\$ <u>125.-</u>
# _____	MILL SITE	OVERAGE	\$ _____
# _____	TUNNEL SITE	SHORTAGE	\$ _____
		OTHER FEES	\$ _____
		TOTAL	\$ <u>170.00</u>

OVER-THE-COUNTER [ ] MAIL [] TIMELY FILED: YES [] NO [ ]

LEGAL DESCRIPTION: T 3N R 20W SEC 14  
T \_\_\_\_\_ R \_\_\_\_\_ SEC \_\_\_\_\_  
T \_\_\_\_\_ R \_\_\_\_\_ SEC \_\_\_\_\_  
T \_\_\_\_\_ R \_\_\_\_\_ SEC \_\_\_\_\_

BLM [] FOREST SERVICE [ ] \_\_\_\_\_ SUBJ TO PL 359: YES [ ] NO [ ]

WILDERNESS AREA: NO [] YES [ ] \_\_\_\_\_

SPLIT ESTATE: SX [ ] PX [ ] SRHA [ ] OTHER [ ] \_\_\_\_\_ N/A []  
PROPER NOTICE FILED IF LOCATED ON SRHA LANDS-YES [ ] NO [ ] N/A []

RECONVEYED MINERALS ON BLM LANDS REQUIRE OPENING ORDERS FROM 1944 TO 1993. OPEN TO ENTRY ON: \_\_\_\_\_ N/A []

STATUS; VOID [ ] PARTIALLY VOID [ ] PRIVATE MINERALS [ ]  
WITHDRAWN LANDS [ ] OTHER [ ] \_\_\_\_\_

CLAIMANT ACKNOWLEDGES THAT PORTIONS OF THE CLAIM(S) MAY BE VOID OR VOIDABLE. Claimant Signature: \_\_\_\_\_

**COMMENTS:**  
AZA 032540 - NW 1/4 Unauth Developer (UNK Tresp)  
\_\_\_\_\_  
\_\_\_\_\_  
\_\_\_\_\_

**FINAL ADJUDICATION**

Q 4/25/06



**LOCATION NOTICE FOR PLACER MINING CLAIM**

NOTICE IS HEREBY GIVEN that the GOLD EYE 4

\_\_\_\_\_ placer mining claim has been located by

GORDON L. SWANDE / EARL DORSEY whose current mailing

address is PO BOX 3852

SPARKS, ND 89432

BLM Date Stamp	2006 APR 12 P 2:56
	ARIZONA STATE OFFICE PHOENIX, ARIZONA

RECEIVED  
BUREAU OF  
AND MANAGEMENT

The general course of this claim is QUARTZSITE and it is situated in  
LA PAZ

County, Arizona.

This claim is 1320' feet in length and 660 feet in width. This claim runs from the  
location monument on which this location notice is posted approximately \_\_\_\_\_ feet in a \_\_\_\_\_  
direction to the \_\_\_\_\_ end line and \_\_\_\_\_ feet in a \_\_\_\_\_ direction to the \_\_\_\_\_ end line.

*See attached*

This claim is marked by four monuments, one at each corner of the claim.

The location monument on which this notice is posted is situated within Section 14, Township  
3 N, Range 10 W, Gila Salt River Base and Meridian, Arizona. This claim encompasses  
portions of the following legal subdivision(s) if located by legal subdivision or the following quarter section (s),  
section (s), Township (s) and Range (s) \_\_\_\_\_

\_\_\_\_\_, Gila Salt River Base and Meridian, Arizona.

The locality of this claim with reference to some natural object or permanent monument and additional  
information (if any) concerning its locality are as follows: \_\_\_\_\_

DATED AND POSTED on the ground this 5<sup>th</sup> day of April, 2006.

LOCATOR (s) Gordon L Swande + EARL DORSEY

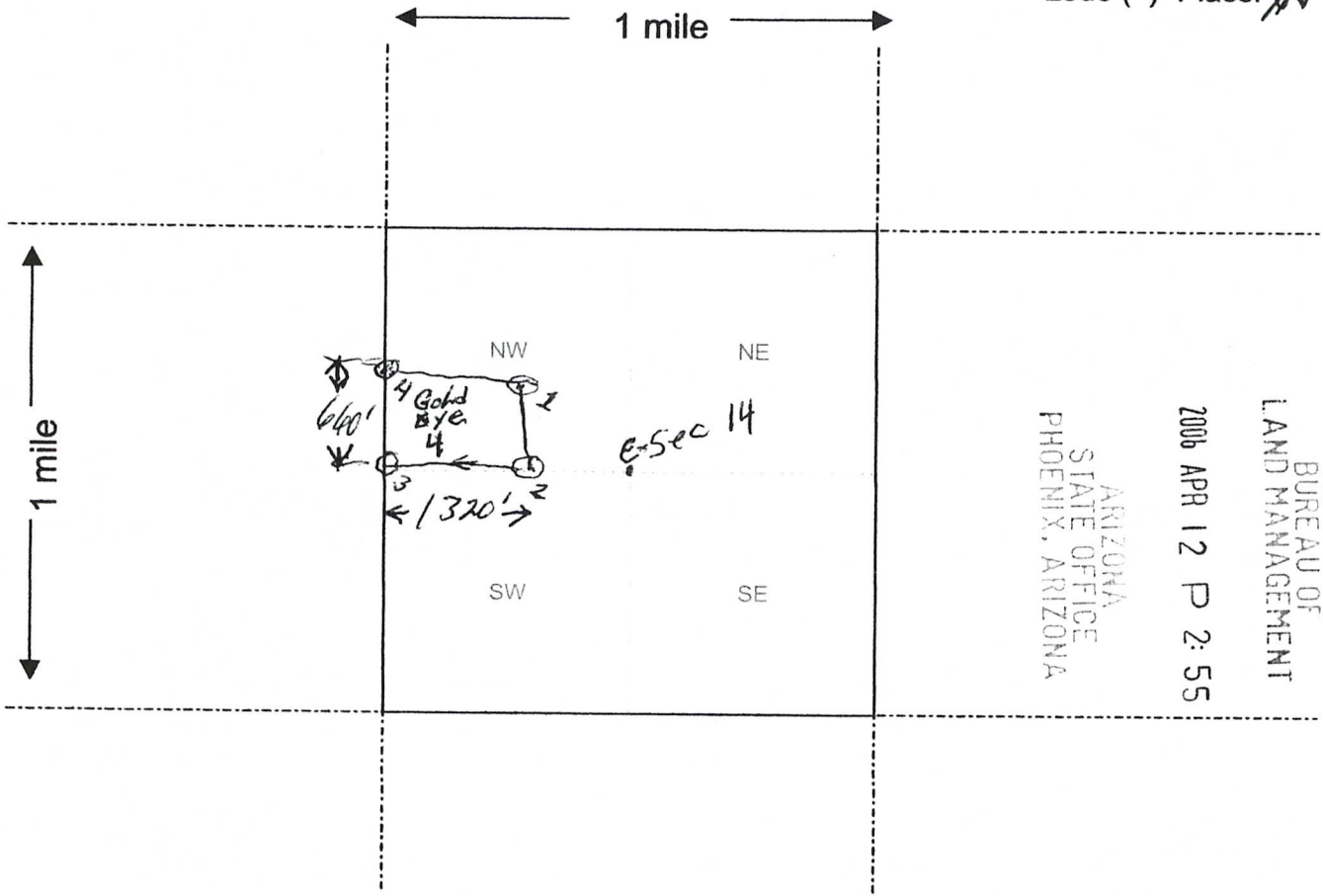
Form MCF102  
Revised July 2005

This form is available from the Arizona Department of Mines & Mineral Resources and may be reproduced.

AMC 371453

**MINING CLAIM MAP**

Lode ( ) Placer



Scale : 1" = 2000 feet



RECEIVED  
BUREAU OF  
LAND MANAGEMENT  
ARIZONA  
STATE OFFICE  
PHOENIX, ARIZONA  
2006 APR 12 P 2:55

AMC 371453

1. The above map depicts the Gold Eye 4 mining claim, which is located in Section (s) 14, Township 3 N, Range 20 W, Gila and Salt River Base and Meridian, LAPAZ County, Arizona.

2. The type of corner and location monuments used are as follows: #1 Rock post 660' in south  
#2 Rock post #3 Rock post #4 Rock post

3. The bearings and distances in degrees and feet between claim corners are as depicted on the map.

Form MCF100a  
Revised July 2005

This form is available from the Arizona Department of Mines & Mineral Resources and may be reproduced.

Input Parameters for Geographic Report with Land

System Id = CR

Admin State = AZ

Geo State = AZ

Casetype Begins With

Case Disp Txt = AUTHORIZED, CANCELLED, EXPIRED, PENDING, REJECTED, RELINQUISHED, VOID, WITHDRAWN

Mer Twp Rng =

Section =

Mtrs = 14 0030N 0200W 014

Commodity =

Commodity Txt =

Pending Org =

Pend Org Decode =

Total Rows Returned: 5

RUN TIME: 08:12 AM

UNITED STATES DEPARTMENT OF INTERIOR  
BUREAU OF LAND MANAGEMENT  
GEOGRAPHIC REPORT WITH LAND  
Sorted by Serial Number

RUN DATE: 04/20/2006  
Page 1 of 2

Adm State: AZ

Serial Number: AZA 030874

Total Case Acres: 4.990

<u>Casetype</u>	<u>Case Disp</u>				<u>Sect</u>	<u>Sur Typ</u>	<u>Sur Num</u>	<u>Suff</u>	<u>Subdivision</u>	<u>Act Pend</u>
✓ 380913	EXPIRED	14	0030N	0200W	014	ALIQ			SE;	

Serial Number: AZA 030929

Total Case Acres: 5.000

<u>Casetype</u>	<u>Case Disp</u>				<u>Sect</u>	<u>Sur Typ</u>	<u>Sur Num</u>	<u>Suff</u>	<u>Subdivision</u>	<u>Act Pend</u>
✓ 380913	EXPIRED	14	0030N	0200W	014	ALIQ			NW;	

Serial Number: AZA 032508

Total Case Acres: 80.000

*UNK Trespasser*

<u>Casetype</u>	<u>Case Disp</u>				<u>Sect</u>	<u>Sur Typ</u>	<u>Sur Num</u>	<u>Suff</u>	<u>Subdivision</u>	<u>Act Pend</u>
292802	PENDING	14	0030N	0200W	014	ALIQ			SW; ✓	Y

Serial Number: AZA 032540

Total Case Acres: 1.000

*11 11*

<u>Casetype</u>	<u>Case Disp</u>				<u>Sect</u>	<u>Sur Typ</u>	<u>Sur Num</u>	<u>Suff</u>	<u>Subdivision</u>	<u>Act Pend</u>
292802	PENDING	14	0030N	0200W	014	ALIQ			NW; ✓	Y

Serial Number: AZA 032690

Total Case Acres: 4.900

<u>Casetype</u>	<u>Case Disp</u>				<u>Sect</u>	<u>Sur Typ</u>	<u>Sur Num</u>	<u>Suff</u>	<u>Subdivision</u>	<u>Act Pend</u>
✓ 380913	AUTHORIZED	14	0030N	0200W	014	ALIQ			NE;	Y

RUN TIME: 08:12 AM

UNITED STATES DEPARTMENT OF INTERIOR  
BUREAU OF LAND MANAGEMENT  
GEOGRAPHIC REPORT WITH LAND  
Sorted by Serial Number

RUN DATE: 04/20/2006  
Page 2 of 2

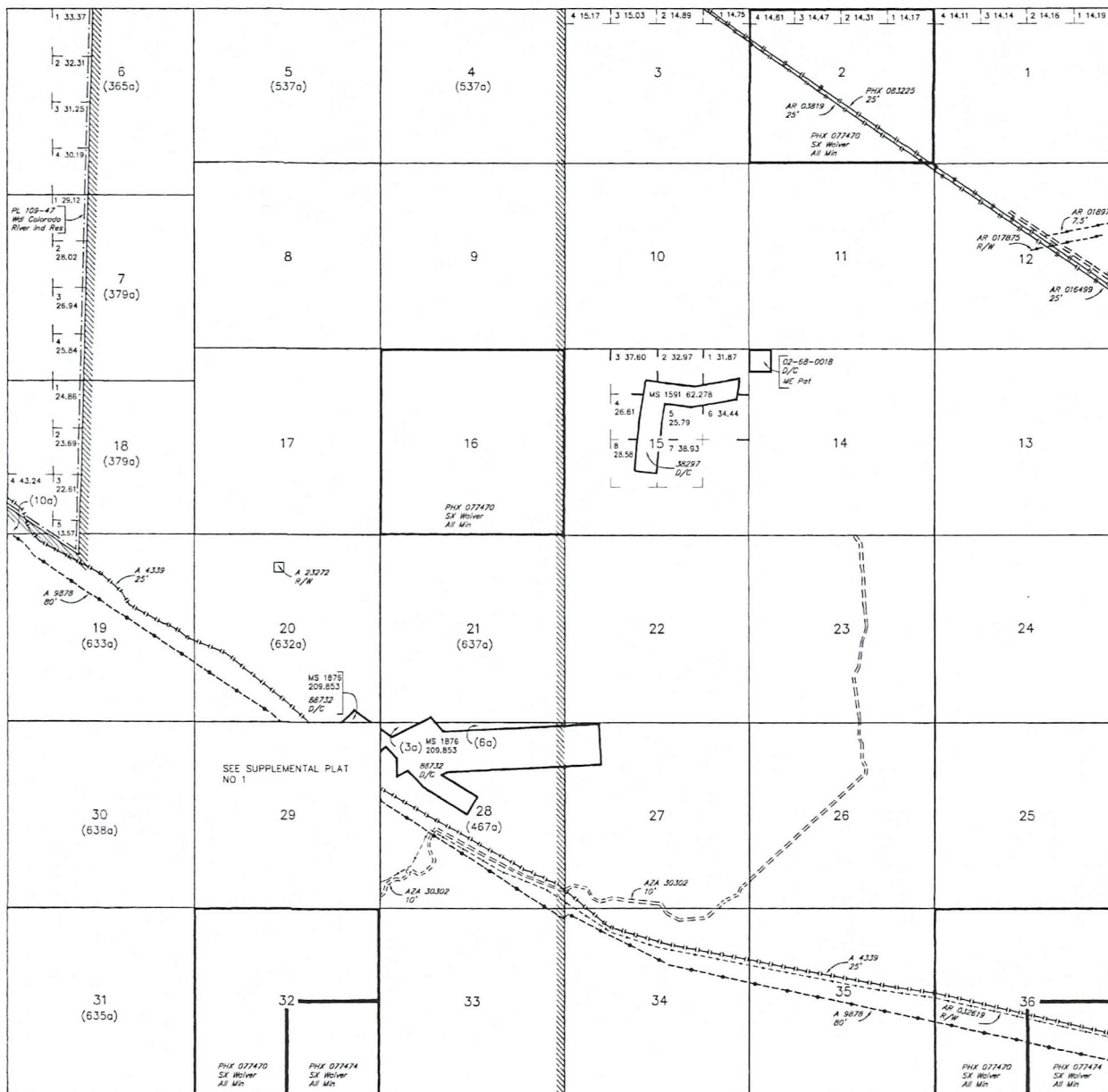
Serial Number: AZA 033507  
Total Case Acres: 4.990

<u>Casetype</u>	<u>Case Disp</u>				<u>Sect</u>	<u>Sur Typ</u>	<u>Sur Num</u>	<u>Suff</u>	<u>Subdivision</u>	<u>Act Pend</u>
✓ 380913	PENDING	14	0030N	0200W	014	ALIQ			NW;	Y

PARTIALLY SURVEYED TOWNSHIP 3 NORTH RANGE 20 WEST OF THE GILA AND SALT RIVER MERIDIAN, ARIZONA

LA PAZ COUNTY

STATUS OF PUBLIC DOMAIN  
LAND AND MINERAL TITLES



INDEX TO SEGREGATED TRACTS

RESURVEY		ORIGINAL SURVEY	
TRACT NO	T	R	SUBDIVISION

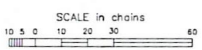
FOR ORDERS AFFECTING DISPOSAL OR USE OF UNIDENTIFIED LANDS WITHDRAWN FOR CLASSIFICATION, MINERALS, WATER AND/OR OTHER PUBLIC PURPOSES, REFER TO INDEX OF MISCELLANEOUS DOCUMENTS.

PROTRACTOR DIAGRAM NO 17

DIST NO 5

GRAZING DIST NO 2

Lot 33'32"59"N  
Long 114'16"08"W



**WARNING STATEMENT**

This plat is the Bureau's Record of Title, and should be used only as a graphic display of the township survey data. Records hereon do not reflect title changes which may have been effected by lateral movements of rivers or other bodies of water. Refer to the cadastral surveys for official survey information.

CURRENT TO	GS	GSR Mer
8-30-2005	PV	T 3 N
		R 20 W